

CHADWICK PARK

CHADWICK PARK

**GULF BOULEVARD**  
STA. 101+20 TO STA. 104+08

**LEGEND**

EXISTING RIGHT OF WAY	---	PROPOSED CONCRETE DRIVE	
CONSTRUCTION BASELINE	---	PROPOSED CONCRETE SIDEWALK	
SHEET MATCHLINE	---	PROPOSED ASPHALT PAVEMENT	
EXISTING EDGE OF PAVEMENT	- - - -	PROPOSED PAVER BRICK REPLACEMENT	
EXISTING BRICK		PROPOSED SHELL DRIVE REGRADING	
EXISTING BUILDING		PROPOSED TOP OF BANK	---
EXISTING CONCRETE		PROPOSED TOE OF BANK	---
EXISTING SHELL		PROPOSED DECORATIVE LIGHTING (SEE SEPARATE LIGHTING PLANS FOR DETAILS)	FIXTURE  BASE POLE
EXISTING TOE OF SLOPE	TS --- TS	PROPOSED PULL BOX (SEE SEPARATE LIGHTING PLANS FOR DETAILS)	
EXISTING TOP OF BANK	TB --- TB		
EXISTING SWALE LINE	---		
EXISTING FENCE	□ --- □		
EXISTING TELEPHONE LINE	— ETEL — ETEL —		
EXISTING TELEVISION LINE	— TV — TV — TV —		
EXISTING OVERHEAD LINE	— OHL — OHL —		
EXISTING SEWER FORCEMAIN	— FM — FM — FM —		
EXISTING WATER MAIN	— W — W —		
APPROX. VEGETATION LINE	~ ~ ~ ~		
EXISTING TREES			
EXISTING POWER POLE			
EXISTING LIGHT POLE			


Design: BRW/JNB  
Drawn: JNB  
Checked: BRW  
Approved: MJG  
Date Issued: 01/28/19

Scale: 1"=10' @ 22x34  
1"=20' @ 11x17  
Job No: 14089.002 (130)  
EB #6656

WELER ENGINEERING CORPORATION  
**WEC** *excellence in engineering*  
201 W. MARION AVE., SUITE 1306  
PUNTA GORDA, FLORIDA 33950  
941.505.1700

**SITE PLAN**  
**STA: 101+20 TO STA: 104+08**  
**GULF BLVD IMPROVEMENTS**

#	Description	Date	By
1	REVISED PER SHEWIND COMMENTS 6-22-09	09/17/18	JNB
2	100% ISSUED FOR CONSTRUCTION	01/28/19	JNB

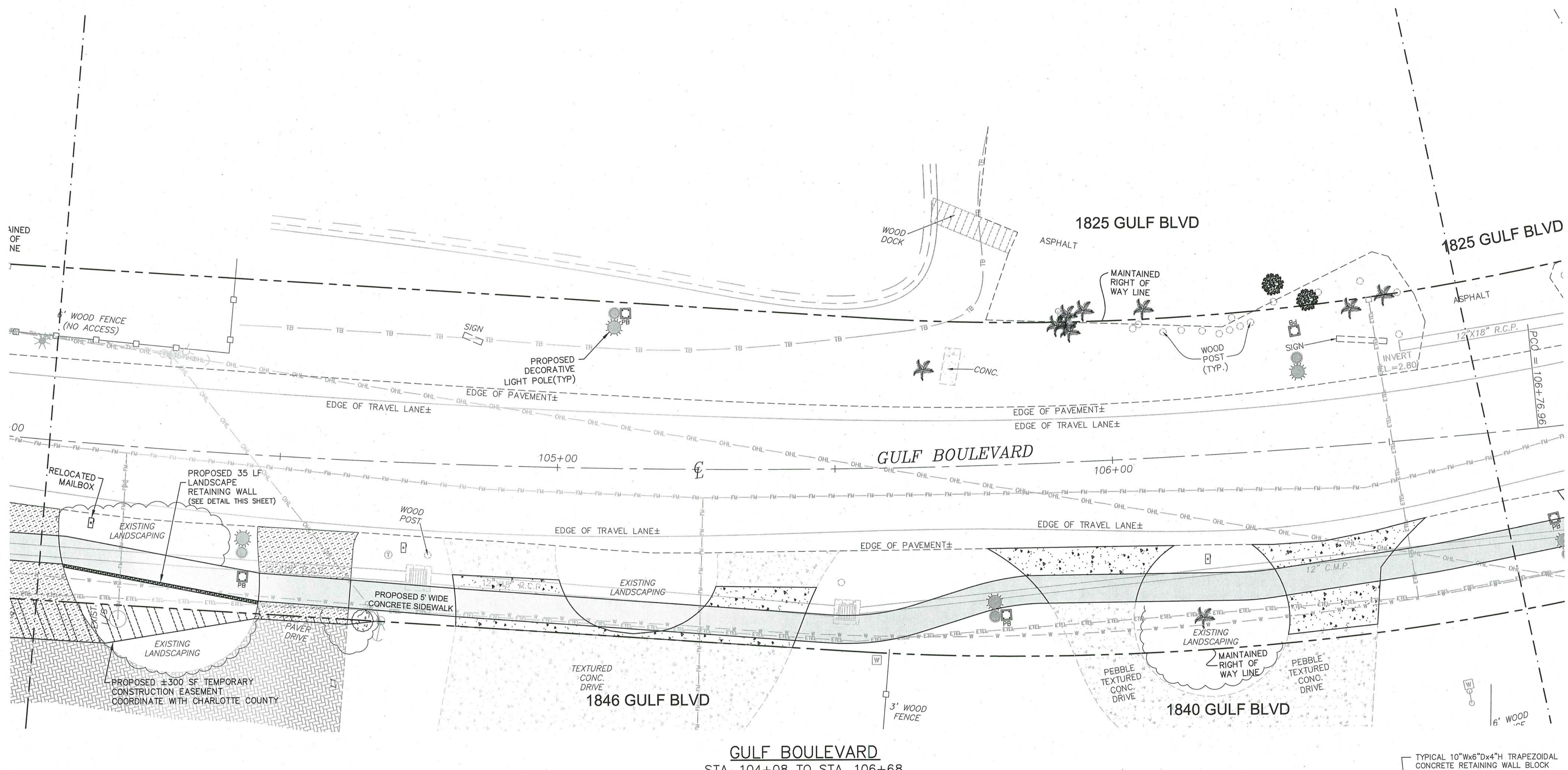
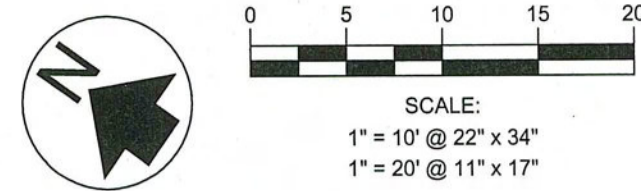


Brittny R. Williamson  
Professional Engineer  
State of Florida  
Registration No. 86503

Sheet No. **S1**

USER: nbaltimore PLOTTED THE ST LAYOUT OF W:\2014\14089.002 Manassata Key\DWG\Gulf Blvd\14089.002 Manassata Gulf Blvd (SS 2019-01-28)\100-COUNTY.dwg, ON Jan 28, 2019 @ 9:11am



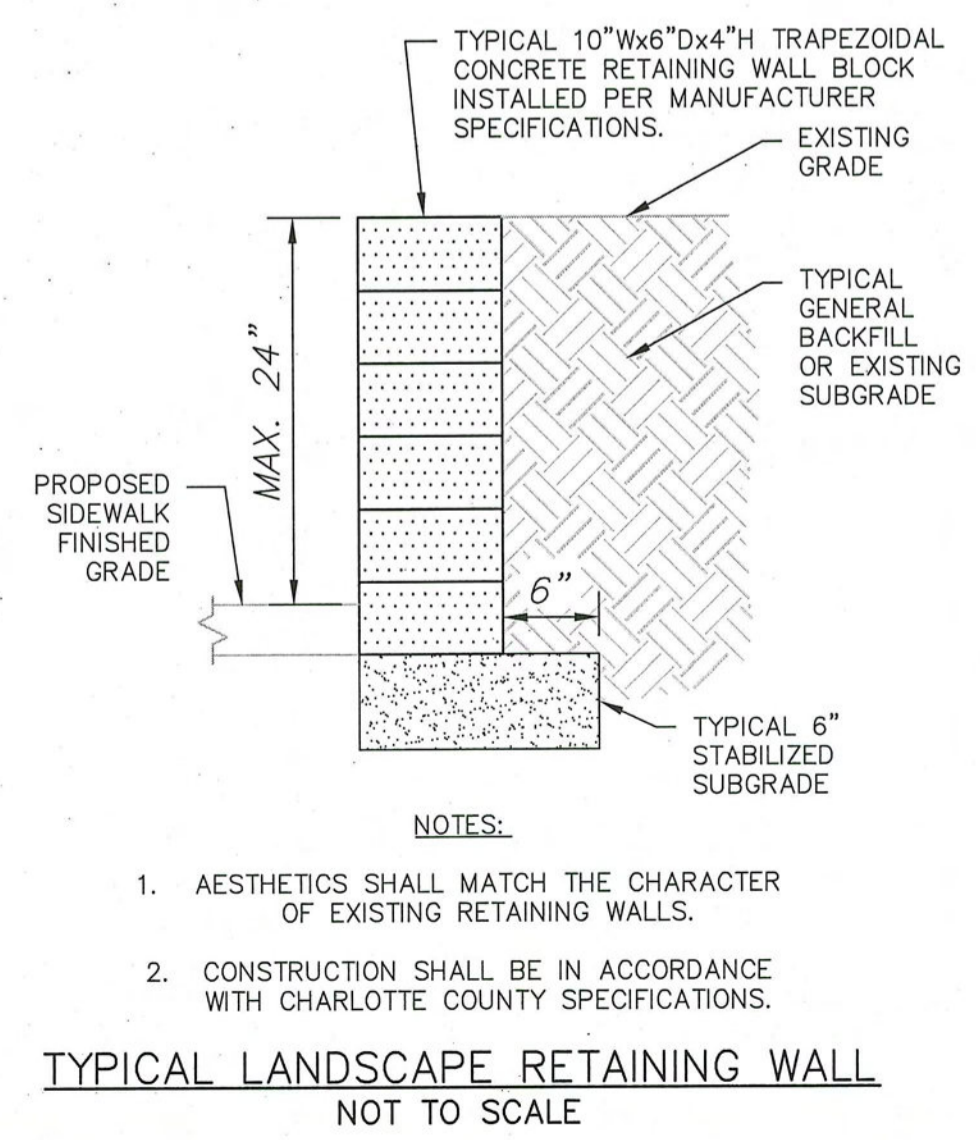


**LEGEND**

EXISTING RIGHT OF WAY	---
CONSTRUCTION BASELINE	---
SHEET MATCHLINE	---
EXISTING EDGE OF PAVEMENT	---
EXISTING BRICK	[Hatched pattern]
EXISTING BUILDING	[Diagonal hatched pattern]
EXISTING CONCRETE	[Dotted pattern]
EXISTING SHELL	[Horizontal hatched pattern]
EXISTING TOE OF SLOPE	--- TS --- TS ---
EXISTING TOP OF BANK	--- TB --- TB ---
EXISTING SWALE LINE	---

EXISTING FENCE	--- □ --- □ ---
EXISTING TELEPHONE LINE	--- ETEL --- ETEL ---
EXISTING TELEVISION LINE	--- TV --- TV ---
EXISTING OVERHEAD LINE	--- OHL --- OHL ---
EXISTING SEWER FORCEMAIN	--- FM --- FM ---
EXISTING WATER MAIN	--- W --- W ---
APPROX. VEGETATION LINE	--- [Wavy line] ---
EXISTING TREES	[Tree symbol]
EXISTING POWER POLE	[Circle with cross symbol]
EXISTING LIGHT POLE	[Star symbol]

PROPOSED CONCRETE DRIVE	[Dotted pattern]
PROPOSED CONCRETE SIDEWALK	[Horizontal hatched pattern]
PROPOSED ASPHALT PAVEMENT	[Dotted pattern]
PROPOSED PAVER BRICK REPLACEMENT	[Hatched pattern]
PROPOSED SHELL DRIVE REGRADING	[Dotted pattern]
PROPOSED TOP OF BANK	---
PROPOSED TOE OF BANK	---
PROPOSED DECORATIVE LIGHTING (SEE SEPARATE LIGHTING PLANS FOR DETAILS)	[Light fixture symbol]
PROPOSED PULL BOX (SEE SEPARATE LIGHTING PLANS FOR DETAILS)	[Square symbol]



Design:	BRW/JNB
Drawn:	JNB
Checked:	BRW
Approved:	M/G
Date Issued:	02/22/19

**WEC**  
 excellence in engineering  
 201 W. MARION AVE, SUITE 1306  
 PUNTA GORDA, FLORIDA 33950  
 941.505.1700  
 #6656

By:	JNB
Date:	02/22/19
Description	REVISIONS
1	REVISED PER SWFWMD COMMENTS 6-22-18
2	100% ISSUED FOR CONSTRUCTION
3	REVISED PER 100% COUNTY REVIEW

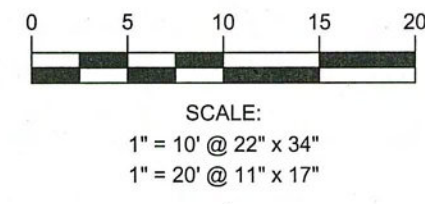

BRITTNEY R. WILLIAMSON  
 LICENSE No. 86503  
 02-22-2019  
 STATE OF FLORIDA  
 PROFESSIONAL ENGINEER

Brittney R. Williamson  
 Professional Engineer  
 State of Florida  
 Registration No. 86503

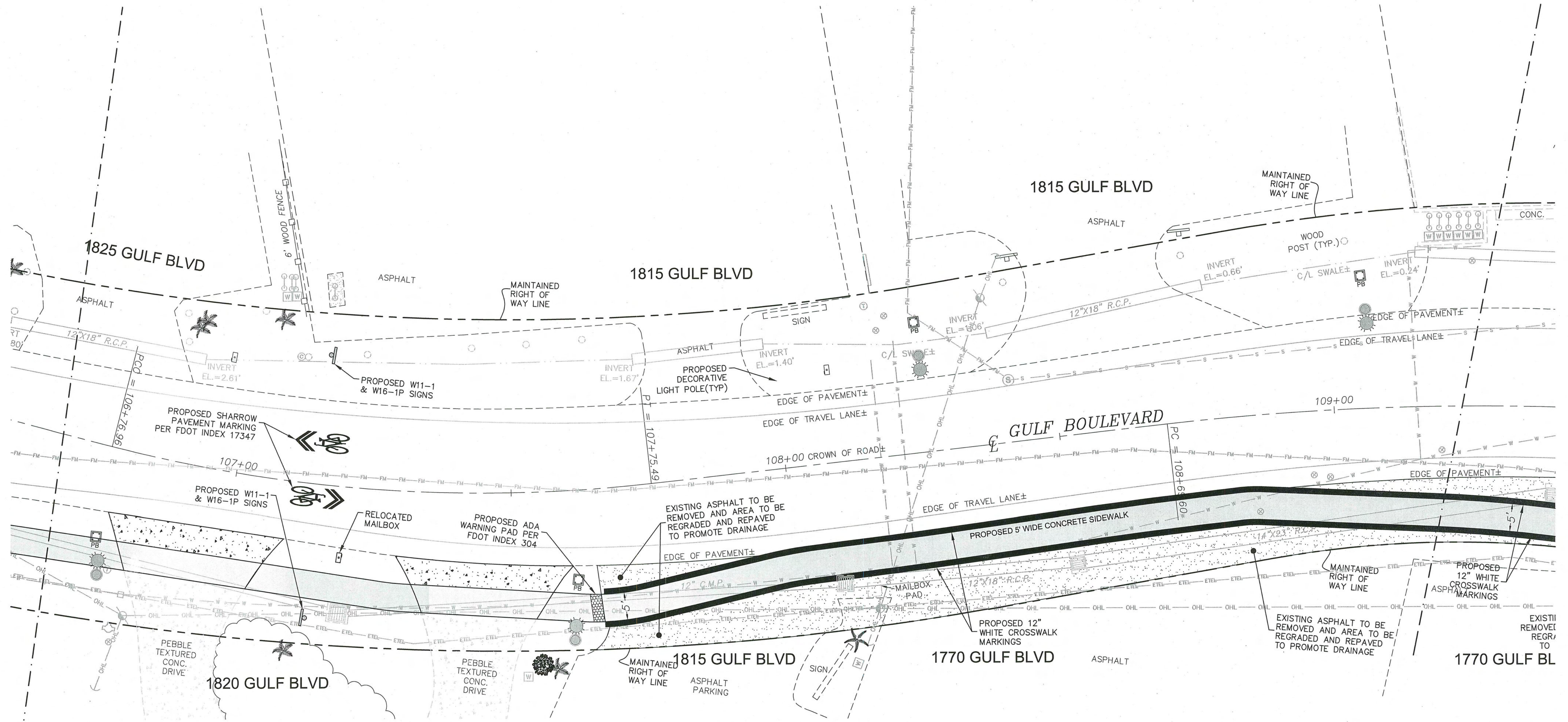
Sheet No. **S2**

USER: nballmore PLOTTED THE S2 LAYOUT OF W:\2014\14089.002 Manasota Key\DWG\Gulf Blvd\14089.002 Manasota Gulf Blvd.dwg, ON Feb 22, 2019 @ 11:31am





SCALE:  
 1" = 10' @ 22" x 34"  
 1" = 20' @ 11" x 17"



**GULF BOULEVARD**  
 STA. 106+68 TO STA. 109+23

**LEGEND**

EXISTING RIGHT OF WAY		EXISTING FENCE		PROPOSED CONCRETE DRIVE	
CONSTRUCTION BASELINE		EXISTING TELEPHONE LINE		PROPOSED CONCRETE SIDEWALK	
SHEET MATCHLINE		EXISTING TELEVISION LINE		PROPOSED ASPHALT PAVEMENT	
EXISTING EDGE OF PAVEMENT		EXISTING OVERHEAD LINE		PROPOSED PAVER BRICK REPLACEMENT	
EXISTING BRICK		EXISTING SEWER FORCEMAIN		PROPOSED SHELL DRIVE REGRADING	
EXISTING BUILDING		EXISTING WATER MAIN		PROPOSED TOP OF BANK	
EXISTING CONCRETE		APPROX. VEGETATION LINE		PROPOSED TOE OF BANK	
EXISTING SHELL		EXISTING TREES		PROPOSED DECORATIVE LIGHTING (SEE SEPARATE LIGHTING PLANS FOR DETAILS)	
EXISTING TOE OF SLOPE		EXISTING POWER POLE		PROPOSED PULL BOX (SEE SEPARATE LIGHTING PLANS FOR DETAILS)	
EXISTING TOP OF BANK		EXISTING LIGHT POLE			
EXISTING SWALE LINE					

Design:	BRW/JNB
Drawn:	JNB
Checked:	BRW
Approved:	MJC
Date Issued:	02/22/19

Scale:	1" = 10' @ 22x34
	1" = 20' @ 11x17
Job No.:	14089.002 (130)
Job No.:	14089.002 (130)
Job No.:	14089.002 (130)
Job No.:	14089.002 (130)

WEC  
 WELER ENGINEERING CORPORATION  
 excellence in engineering  
 201 W. MARION AVE, SUITE 1306  
 PUNTA GORDA, FLORIDA 33950  
 941.505.1700  
 EB #6656

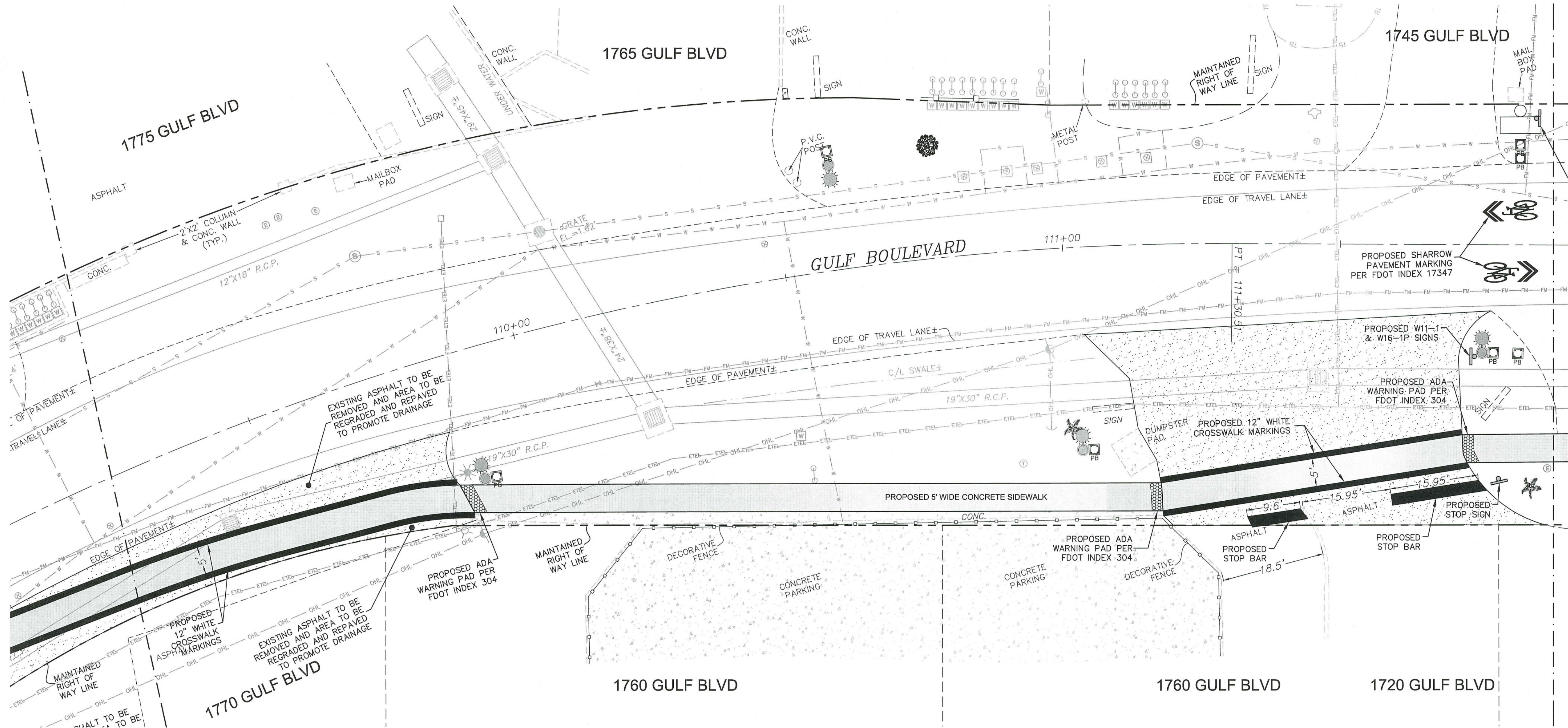
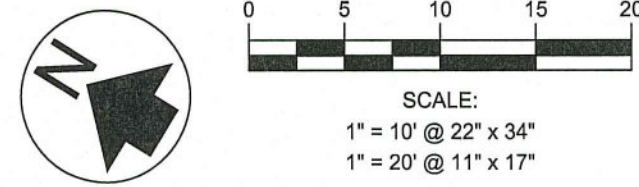
**SITE PLAN**  
**STA. 106+68 TO STA. 109+23**  
**GULF BLVD IMPROVEMENTS**

#	Description	Date	By
1	REVISED PER SWFWD COMMENTS 6-22-09/17/18/19	01/28/19	JNB
2	100% ISSUED FOR CONSTRUCTION	01/28/19	JNB
3	REVISED PER 100% COUNTY COMMENTS 02/22/19	02/22/19	JNB

BRITNEY R. WILLIAMSON  
 LICENSE  
 No. 86503  
 02-22-2019  
 STATE OF  
 FLORIDA  
 PROFESSIONAL ENGINEER  
 Brittny R. Williamson  
 Professional Engineer  
 State of Florida  
 Registration No. 86503

USER: nballmore PLOTTED THE S3 LAYOUT OF W:\2014\14089.002 Manassata Key\DMG\Gulf Blvd\14089.002 Manassata Gulf Blvd (SS 2019-02-22)(100-COUNTY-REV).dwg, ON Feb 22, 2019 @ 11:37am





**GULF BOULEVARD**  
STA. 109+23 TO STA. 111+32

**LEGEND**

EXISTING RIGHT OF WAY	---	PROPOSED CONCRETE DRIVE	
CONSTRUCTION BASELINE	---	PROPOSED CONCRETE SIDEWALK	
SHEET MATCHLINE	---	PROPOSED ASPHALT PAVEMENT	
EXISTING EDGE OF PAVEMENT	---	PROPOSED PAVER BRICK REPLACEMENT	
EXISTING BRICK		PROPOSED SHELL DRIVE REGRADING	
EXISTING BUILDING		PROPOSED TOP OF BANK	---
EXISTING CONCRETE		PROPOSED TOE OF BANK	---
EXISTING SHELL		PROPOSED DECORATIVE LIGHTING (SEE SEPARATE LIGHTING PLANS FOR DETAILS)	
EXISTING TOE OF SLOPE	--- TS --- TS ---	PROPOSED PULL BOX (SEE SEPARATE LIGHTING PLANS FOR DETAILS)	
EXISTING TOP OF BANK	--- TB --- TB ---	EXISTING FENCE	--- □ --- □ ---
EXISTING SWALE LINE	---	EXISTING TELEPHONE LINE	--- ETEL --- ETEL ---
EXISTING TELEVISION LINE	--- TV --- TV --- TV ---	EXISTING TELEVISION LINE	--- TV --- TV --- TV ---
EXISTING OVERHEAD LINE	--- OHL --- OHL ---	EXISTING OVERHEAD LINE	--- OHL --- OHL ---
EXISTING SEWER FORCEMAIN	--- FM --- FM --- FM ---	EXISTING SEWER FORCEMAIN	--- FM --- FM --- FM ---
EXISTING WATER MAIN	--- W --- W ---	EXISTING WATER MAIN	--- W --- W ---
APPROX. VEGETATION LINE	~ ~ ~ ~ ~	EXISTING POWER POLE	
EXISTING TREES		EXISTING LIGHT POLE	

USER: nbaltimore PLOTTED THE S4 LAYOUT OF C:\Users\rbaltimore\AppData\Local\Temp\AcPublish\2256A\14089.002\_Monaco\Gulf Blvd.dwg, ON Jan 28, 2019 @ 8:50am


Design: BRW/JNB  
Drawn: JNB  
Checked: BRW  
Approved: M/G  
Date Issued: 01/28/19

Scale: 1" = 10' @ 22x34  
1" = 20' @ 11x17  
Job No: 14089.002 (130)

**WEC**  
WELER ENGINEERING CORPORATION  
excellence in engineering  
201 W. MARION AVE, SUITE 1306  
PUNTA GORDA, FLORIDA 33950  
941.505.1700  
EB #656

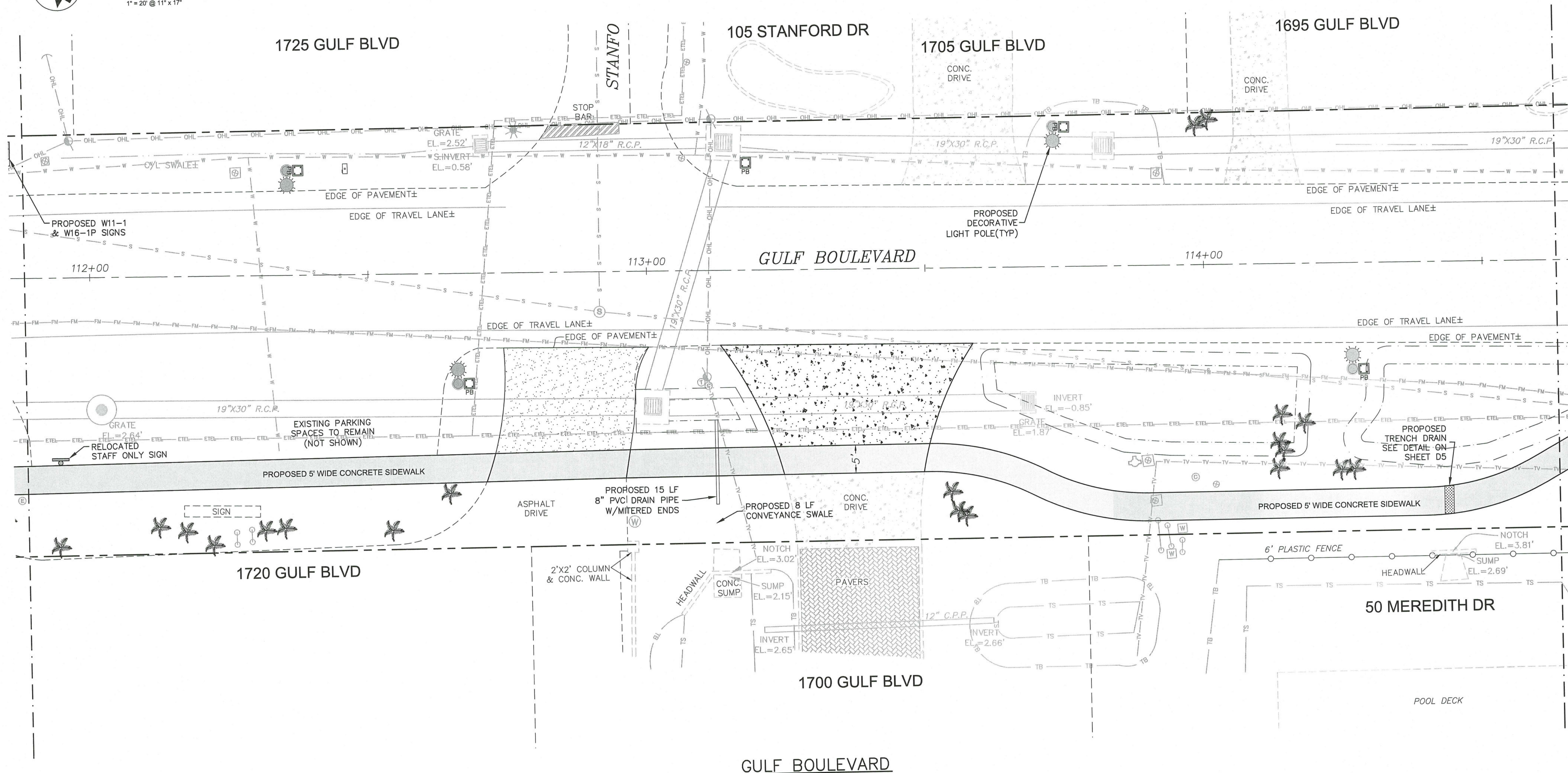
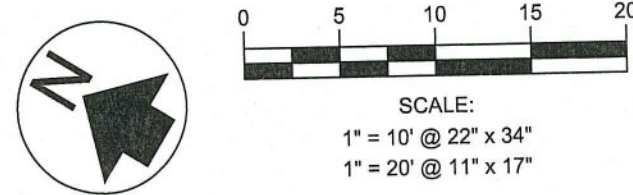
**SITE PLAN**  
**STA: 109+23 TO STA: 111+32**  
**GULF BLVD IMPROVEMENTS**

#	Description	Date	By
1	REVISED PER SWP/MD COMMENTS 6-22-09/17/18 JNB	01/28/19 JNB	JNB
2	100% ISSUED FOR CONSTRUCTION	01/28/19 JNB	JNB



Brittny R. Williamson  
Professional Engineer  
State of Florida  
Registration No. 86503





**LEGEND**

EXISTING RIGHT OF WAY	---	EXISTING FENCE	□-□-□-□	PROPOSED CONCRETE DRIVE	[Stippled Pattern]
CONSTRUCTION BASELINE	---	EXISTING TELEPHONE LINE	— ETEL — ETEL —	PROPOSED CONCRETE SIDEWALK	[Horizontal Line Pattern]
SHEET MATCHLINE	---	EXISTING TELEVISION LINE	— TV — TV — TV —	PROPOSED ASPHALT PAVEMENT	[Dotted Pattern]
EXISTING EDGE OF PAVEMENT	- - - - -	EXISTING OVERHEAD LINE	— OHL — OHL —	PROPOSED PAVER BRICK REPLACEMENT	[Cross-hatched Pattern]
EXISTING BRICK	[Cross-hatched Pattern]	EXISTING SEWER FORCEMAIN	— FM — FM — FM —	PROPOSED SHELL DRIVE REGRADING	[Dotted Pattern]
EXISTING BUILDING	[Diagonal Line Pattern]	EXISTING WATER MAIN	— W — W —	PROPOSED TOP OF BANK	---
EXISTING CONCRETE	[Stippled Pattern]	APPROX. VEGETATION LINE	~ ~ ~ ~ ~	PROPOSED TOE OF BANK	---
EXISTING SHELL	[Stippled Pattern]	EXISTING TREES	✱ ○	PROPOSED DECORATIVE LIGHTING (SEE SEPARATE LIGHTING PLANS FOR DETAILS)	☀ BASE POLE
EXISTING TOE OF SLOPE	— TS — TS —	EXISTING POWER POLE	⊙	PROPOSED PULL BOX (SEE SEPARATE LIGHTING PLANS FOR DETAILS)	☐
EXISTING TOP OF BANK	— TB — TB —	EXISTING LIGHT POLE	✱		
EXISTING SWALE LINE	---				

**GULF BOULEVARD  
STA. 111+32 TO STA. 114+63**

USER: nbaltimore PLOTTED THE S5 LAYOUT OF C:\Users\nbaltimore\AppData\Local\Temp\Temp\_Vis\Pub\225661\4089.002\_Monaco\_Gulf Blvd\_CS\_2019-01-28\100-COUNTY.dwg, ON Jan 28, 2019 @ 8:50am


Design:	BRW/JNB
Drawn:	JNB
Checked:	BRW
Approved:	MIG
Date Issued:	01/28/19

Scale:	1" = 10' @ 22x34
	1" = 20' @ 11x17
Job No:	14089.002 (130)

**WEC**  
WELER ENGINEERING CORPORATION  
excellence in engineering  
201 W. MARION AVE, SUITE 1306  
PUNTA GORDA, FLORIDA 33950  
941.505.1700  
EE #6656

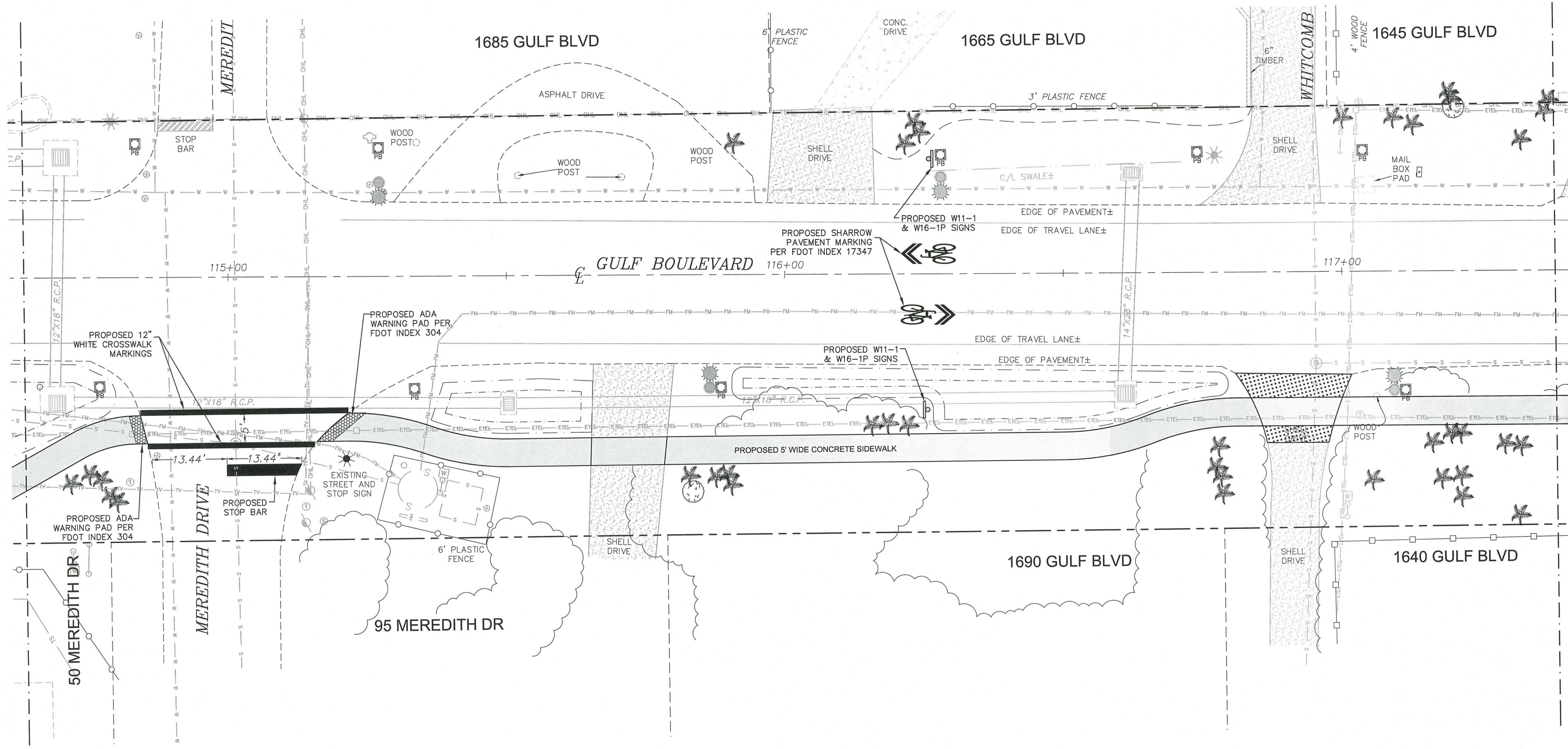
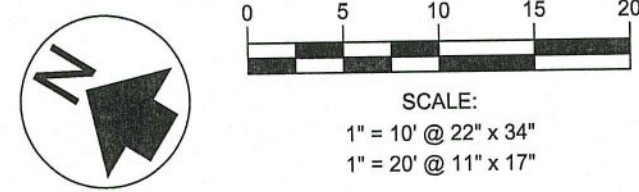
**SITE PLAN  
STA. 111+32 TO STA. 114+63  
GULF BLVD IMPROVEMENTS**

#	Description	Date:	By:
1	REVISED PER SWFWD COMMENTS 6-22-09	09/17/18	JNB
2	100% ISSUED FOR CONSTRUCTION	01/28/19	JNB



Brittny R. Williamson  
Professional Engineer  
State of Florida  
Registration No. 86503





**GULF BOULEVARD**  
STA. 114+63 TO STA. 117+38

**LEGEND**

EXISTING RIGHT OF WAY	---	EXISTING FENCE	—□—□—□—	PROPOSED CONCRETE DRIVE	
CONSTRUCTION BASELINE	---	EXISTING TELEPHONE LINE	— ETEL — ETEL —	PROPOSED CONCRETE SIDEWALK	
SHEET MATCHLINE	---	EXISTING TELEVISION LINE	— TV — TV — TV —	PROPOSED ASPHALT PAVEMENT	
EXISTING EDGE OF PAVEMENT	---	EXISTING TELEVISION LINE	— TV — TV — TV —	PROPOSED PAVER BRICK REPLACEMENT	
EXISTING BRICK		EXISTING OVERHEAD LINE	— OHL — OHL —	PROPOSED SHELL DRIVE REGRADING	
EXISTING BUILDING		EXISTING SEWER FORCEMAIN	— FM — FM — FM —	PROPOSED TOP OF BANK	---
EXISTING CONCRETE		EXISTING WATER MAIN	— W — W —	PROPOSED TOE OF BANK	---
EXISTING SHELL		APPROX. VEGETATION LINE	~ ~ ~ ~ ~	PROPOSED DECORATIVE LIGHTING (SEE SEPARATE LIGHTING PLANS FOR DETAILS)	FIXTURE——BASE POLE
EXISTING TOE OF SLOPE	— TS — TS —	EXISTING TREES		PROPOSED PULL BOX (SEE SEPARATE LIGHTING PLANS FOR DETAILS)	
EXISTING TOP OF BANK	— TB — TB —	EXISTING POWER POLE			
EXISTING SWALE LINE	---	EXISTING LIGHT POLE			

Design:	BRW/JNB
Drawn:	JNB
Checked:	BRW
Approved:	MJG
Date Issued:	01/28/19

Scale:	1" = 10' @ 22x34
	1" = 20' @ 11x17
Job No.:	14089.002 (130)

**WEC**  
WELER ENGINEERING CORPORATION  
excellence in engineering  
201 W. MARION AVE, SUITE 1306  
PUNTA GORDA, FLORIDA 33950  
941.505.1700  
EB #656

**SITE PLAN**  
**STA: 114+63 TO STA: 117+38**  
**GULF BLVD IMPROVEMENTS**

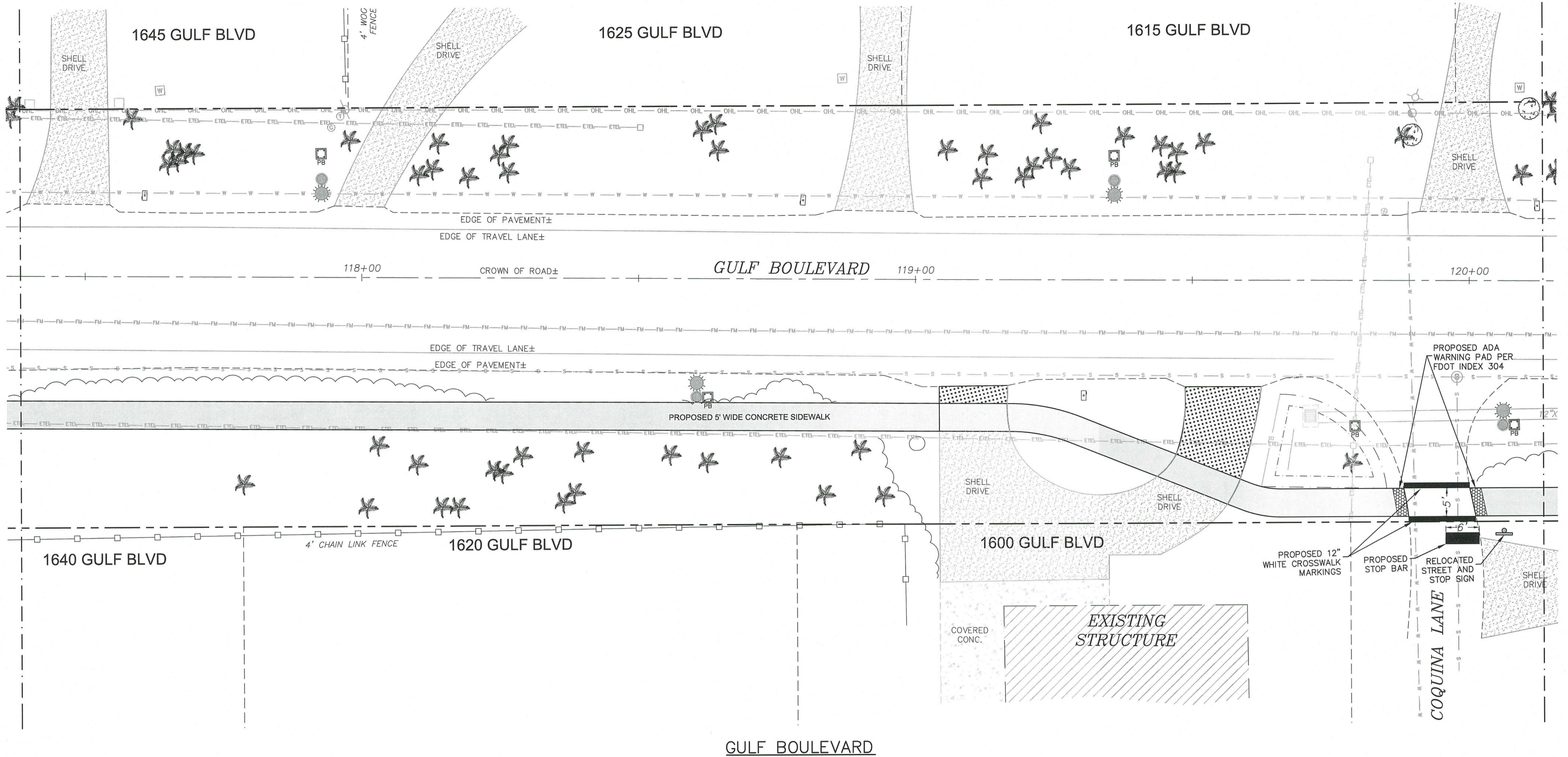
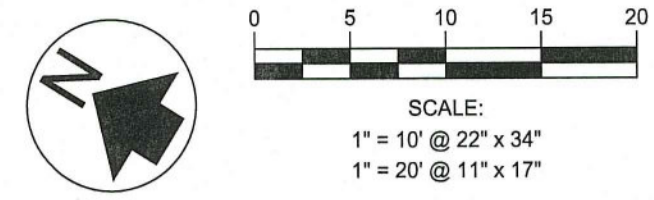
#	Description	Date	By
1	REVISED PER SWFWD COMMENTS 6-22	09/17/18JNB	JNB
2	100% ISSUED FOR CONSTRUCTION	01/28/19JNB	JNB



Brittny R. Williamson  
Professional Engineer  
State of Florida  
Registration No. 86503

USER: nbaltimore PLOTTED THE SB LAYOUT OF C:\Users\nbaltimore\OneDrive\Documents\WELER\appData\Local\Temp\AcPublish\_2256A\14089.002\_Memaseto\_Gulf\_Bldg\_(SS 2019-01-28)(100-COUNTY).dwg, ON Jan 28, 2019 @ 8:50am





**LEGEND**

EXISTING RIGHT OF WAY	---	EXISTING FENCE	□-□-□-□	PROPOSED CONCRETE DRIVE	[Stippled Pattern]
CONSTRUCTION BASELINE	---	EXISTING TELEPHONE LINE	--- ETEL --- ETEL ---	PROPOSED CONCRETE SIDEWALK	[Horizontal Line Pattern]
SHEET MATCHLINE	---	EXISTING TELEVISION LINE	--- TV --- TV --- TV ---	PROPOSED ASPHALT PAVEMENT	[Dotted Pattern]
EXISTING EDGE OF PAVEMENT	- - - - -	EXISTING OVERHEAD LINE	--- OHL --- OHL ---	PROPOSED PAVER BRICK REPLACEMENT	[Cross-hatched Pattern]
EXISTING BRICK	[Brick Pattern]	EXISTING SEWER FORCEMAIN	--- FM --- FM --- FM ---	PROPOSED SHELL DRIVE REGRADING	[Dotted Pattern]
EXISTING BUILDING	[Diagonal Line Pattern]	EXISTING WATER MAIN	--- W --- W ---	PROPOSED TOP OF BANK	---
EXISTING CONCRETE	[Stippled Pattern]	APPROX. VEGETATION LINE	~ ~ ~ ~ ~	PROPOSED TOE OF BANK	---
EXISTING SHELL	[Stippled Pattern]	EXISTING TREES	[Tree Symbols]	PROPOSED DECORATIVE LIGHTING (SEE SEPARATE LIGHTING PLANS FOR DETAILS)	FIXTURE --- BASE --- POLE
EXISTING TOE OF SLOPE	--- TS --- TS ---	EXISTING POWER POLE	[Light Pole Symbol]	PROPOSED PULL BOX (SEE SEPARATE LIGHTING PLANS FOR DETAILS)	[Pull Box Symbol]
EXISTING TOP OF BANK	--- TB --- TB ---	EXISTING LIGHT POLE	[Light Pole Symbol]		
EXISTING SWALE LINE	---				

**GULF BOULEVARD**  
STA. 117+38 TO STA. 120+13


Design:	BRW/JNB
Drawn:	JNB
Checked:	BRW
Approved:	MIG
Date Issued:	01/28/19

Scale:	1" = 10' @ 22x34"
	1" = 20' @ 11x17"
Job No.:	14089.002 (130)
	EB #6656

WELER ENGINEERING CORPORATION  
**WELER** *excellence in engineering*  
 201 W. MARION AVE. SUITE 1306  
 PUNTA GORDA, FLORIDA 33950  
 941.505.1700

**SITE PLAN**  
**STA. 117+38 TO STA. 120+13**  
**GULF BLVD IMPROVEMENTS**

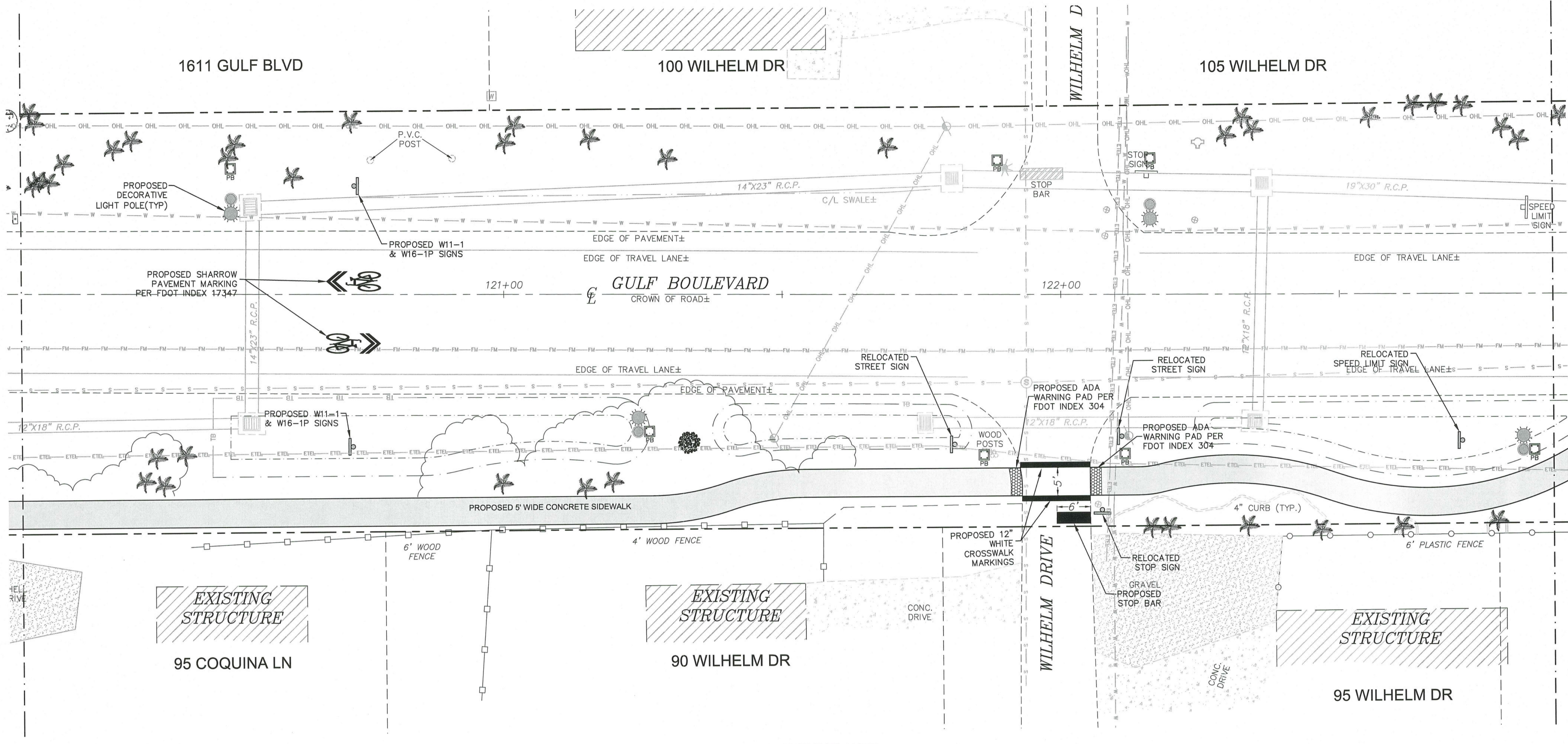
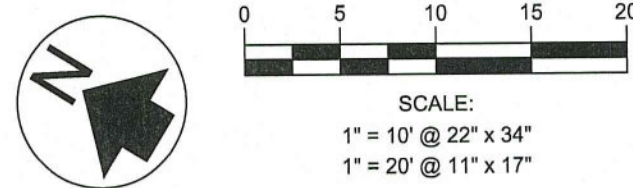
#	Description	Date:	By:
1	REVISED PER SWFMD COMMENTS 6-22-22	09/17/18	JNB
2	100% ISSUED FOR CONSTRUCTION	01/28/19	JNB



Brittny R. Williamson  
 Professional Engineer  
 State of Florida  
 Registration No. 86503

USER: hballmore PLOTTED THE S7 LAYOUT OF C:\Users\hballmore\AppData\Local\Temp\Temp\Publish\_225841\14089.002\_Memphis\_Gulf\_Bldg (SS 2019-01-28) [100-COUNTY].dwg, ON Jan 28, 2019 @ 8:50am





**GULF BOULEVARD**  
STA. 120+13 TO STA. 122+88

**LEGEND**

EXISTING RIGHT OF WAY	---	EXISTING FENCE	□-□-□-□	PROPOSED CONCRETE DRIVE	
CONSTRUCTION BASELINE	---	EXISTING TELEPHONE LINE	— E TEL — E TEL —	PROPOSED CONCRETE SIDEWALK	
SHEET MATCHLINE	---	EXISTING TELEVISION LINE	— TV — TV — TV —	PROPOSED ASPHALT PAVEMENT	
EXISTING EDGE OF PAVEMENT	---	EXISTING OVERHEAD LINE	— OHL — OHL —	PROPOSED PAVER BRICK REPLACEMENT	
EXISTING BRICK		EXISTING SEWER FORCEMAIN	— FM — FM — FM —	PROPOSED SHELL DRIVE REGRADING	
EXISTING BUILDING		EXISTING WATER MAIN	— W — W —	PROPOSED TOP OF BANK	---
EXISTING CONCRETE		APPROX. VEGETATION LINE	~ ~ ~ ~ ~	PROPOSED TOE OF BANK	---
EXISTING SHELL		EXISTING TREES		PROPOSED DECORATIVE LIGHTING (SEE SEPARATE LIGHTING PLANS FOR DETAILS)	FIXTURE  BASE POLE
EXISTING TOE OF SLOPE	— TS — TS —	EXISTING POWER POLE		PROPOSED PULL BOX (SEE SEPARATE LIGHTING PLANS FOR DETAILS)	
EXISTING TOP OF BANK	— TB — TB —	EXISTING LIGHT POLE			
EXISTING SWALE LINE	---				


Design: BRW/JNB  
 Drawn: JNB  
 Checked: BRW  
 Approved: MUG  
 Date Issued: 01/28/19

Scale: 1" = 10' @ 22x34  
 1" = 20' @ 11x17  
 Job No: 14089.002 (130)  
 Date Issued: 01/28/19

**WELER ENGINEERING CORPORATION**  
**WELER** *excellence in engineering*  
 201 W. MARION AVE., SUITE 1306  
 PUNTA GORDA, FLORIDA 33950  
 941.505.1700  
 EB #6656

**SITE PLAN**  
**STA: 120+13 TO STA: 122+88**  
**GULF BLVD IMPROVEMENTS**


#	Description	Date	By
1	REVISED PER SWFWD COMMENTS 6-22-09/17/18/JNB	09/17/18	JNB
2	TOOK ISSUED FOR CONSTRUCTION	01/28/19	JNB



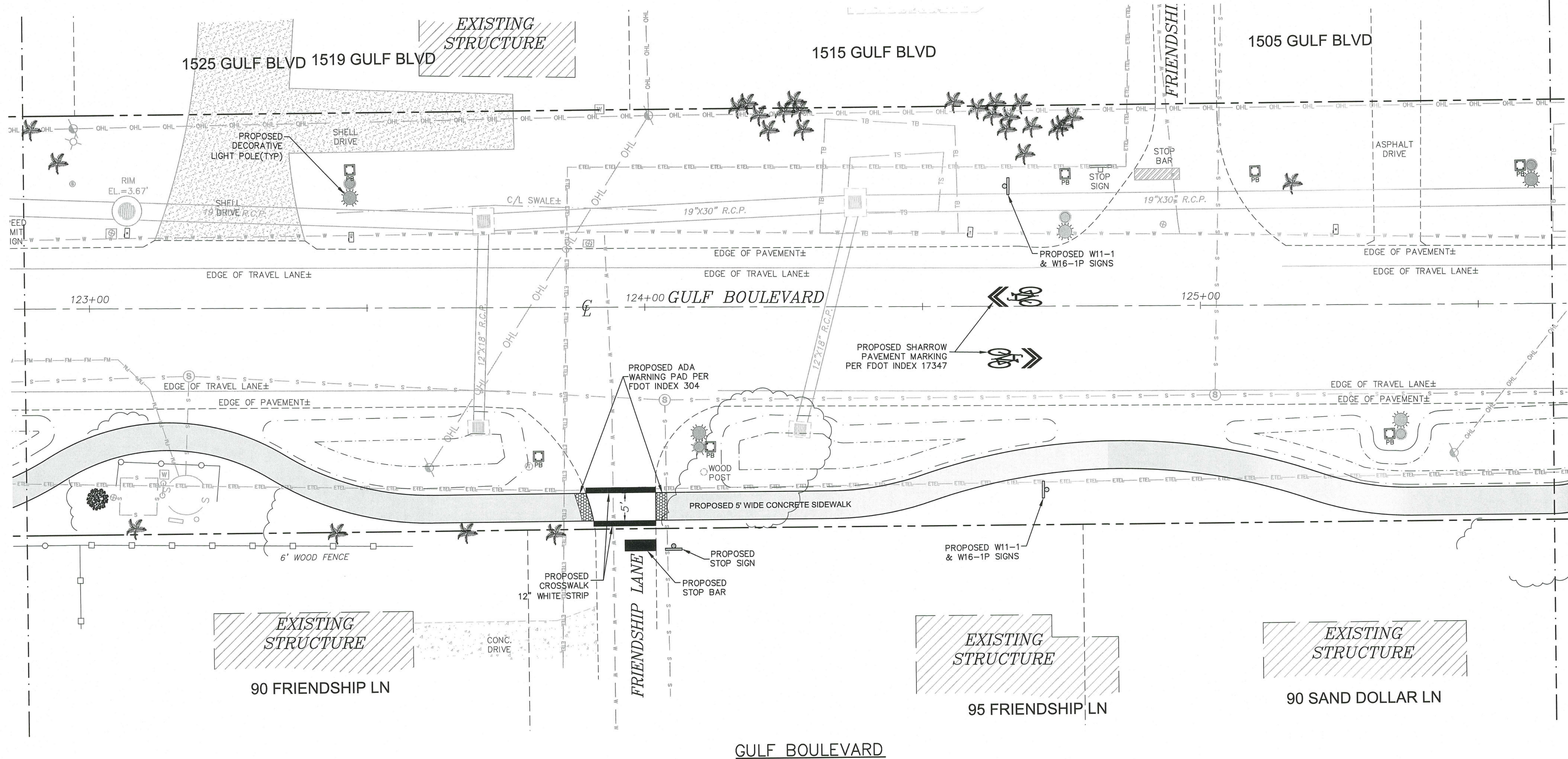
Britney R. Williamson  
 Professional Engineer  
 State of Florida  
 Registration No. 86503

USER: nbaltimore PLOTTED THE SB LAYOUT OF C:\Users\nbaltimore\My Documents\WELER\AppData\Local\Temp\14089.002\_Monaco-Gulf\_Bldg.dwg, ON Jan 28, 2019 @ 8:50am





SCALE:  
 1" = 10' @ 22" x 34"  
 1" = 20' @ 11" x 17"



**LEGEND**

EXISTING RIGHT OF WAY	---	EXISTING FENCE	□—□—□—□	PROPOSED CONCRETE DRIVE	[Stippled pattern]
CONSTRUCTION BASELINE	---	EXISTING TELEPHONE LINE	— ETEL — ETEL —	PROPOSED CONCRETE SIDEWALK	[Horizontal lines pattern]
SHEET MATCHLINE	---	EXISTING TELEVISION LINE	— TV — TV — TV —	PROPOSED ASPHALT PAVEMENT	[Dotted pattern]
EXISTING EDGE OF PAVEMENT	---	EXISTING OVERHEAD LINE	— OHL — OHL —	PROPOSED PAVER BRICK REPLACEMENT	[Cross-hatched pattern]
EXISTING BRICK	[Brick pattern]	EXISTING SEWER FORCEMAIN	— FM — FM — FM —	PROPOSED SHELL DRIVE REGRADING	[Dotted pattern]
EXISTING BUILDING	[Hatched pattern]	EXISTING WATER MAIN	— W — W —	PROPOSED TOP OF BANK	---
EXISTING CONCRETE	[Stippled pattern]	APPROX. VEGETATION LINE	~ ~ ~ ~ ~	PROPOSED TOE OF BANK	---
EXISTING SHELL	[Stippled pattern]	EXISTING TREES	[Tree symbols]	PROPOSED DECORATIVE LIGHTING (SEE SEPARATE LIGHTING PLANS FOR DETAILS)	FIXTURE [Light symbol] BASE POLE [Pole symbol]
EXISTING TOE OF SLOPE	— TS — TS —	EXISTING POWER POLE	[Pole symbol]	PROPOSED PULL BOX (SEE SEPARATE LIGHTING PLANS FOR DETAILS)	[Pull box symbol]
EXISTING TOP OF BANK	— TB — TB —	EXISTING LIGHT POLE	[Light pole symbol]		
EXISTING SWALE LINE	---				

USER: nbaltimore PLOTTED THE SB LAYOUT OF C:\Users\CUsers\mmsato\Temp\mmsato\Gulf Blvd.dwg, ON Jan 28, 2019 @ 8:50am


Design: BRW/JNB  
 Drawn: JNB  
 Checked: BRW  
 Approved: MJC  
 Date Issued: 01/28/19

Scale: 1" = 10' @ 22x34  
 1" = 20' @ 11x17  
 Job No: 14089.002 (130)  
 EB 86656

WELER ENGINEERING CORPORATION  
**WELER** alliance in engineering  
 201 W. MARION AVE, SUITE 1306  
 PUNTA GORDA, FLORIDA 33950  
 941.505.1700

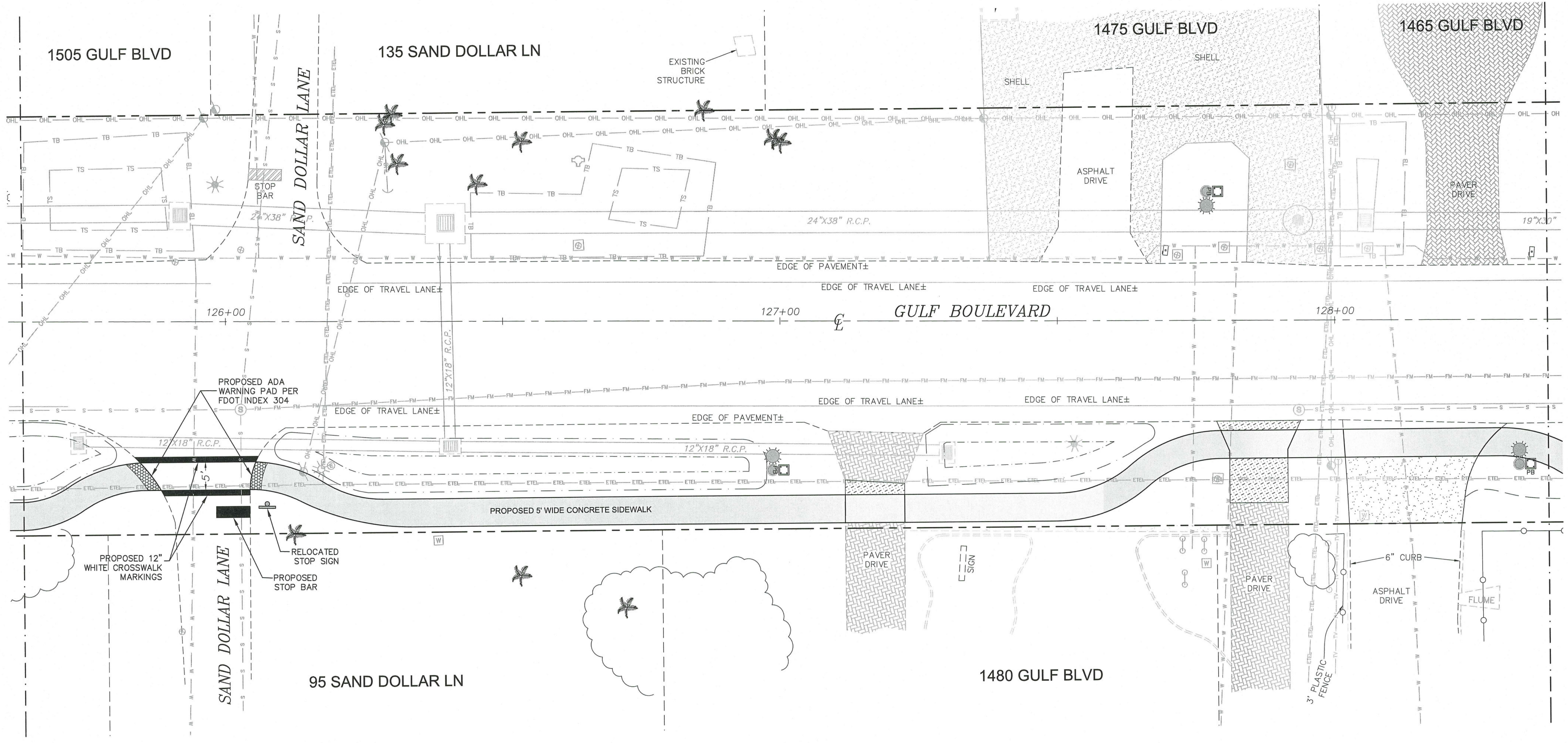
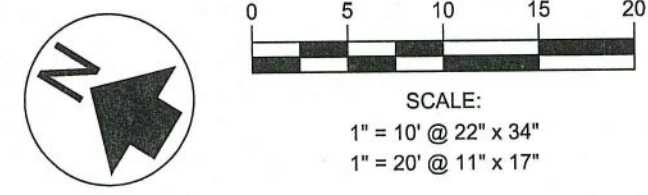
**SITE PLAN**  
 STA: 122+88 TO STA: 125+63  
 GULF BLVD IMPROVEMENTS

#	Description	Date	By
1	REVISED PER SWFWD COMMENTS 6-22-08	06/17/08	JNB
2	100% ISSUED FOR CONSTRUCTION	01/28/19	JNB



Brittny R. Williamson  
 Professional Engineer  
 State of Florida  
 Registration No. 86503





**LEGEND**

EXISTING RIGHT OF WAY	---	EXISTING FENCE	—□—□—□—	PROPOSED CONCRETE DRIVE	
CONSTRUCTION BASELINE	---	EXISTING TELEPHONE LINE	— ETEL — ETEL —	PROPOSED CONCRETE SIDEWALK	
SHEET MATCHLINE	- - - - -	EXISTING TELEVISION LINE	— TV — TV — TV —	PROPOSED ASPHALT PAVEMENT	
EXISTING EDGE OF PAVEMENT	---	EXISTING TELEVISION LINE	— TV — TV — TV —	PROPOSED PAVER BRICK REPLACEMENT	
EXISTING BRICK		EXISTING OVERHEAD LINE	— OHL — OHL —	PROPOSED SHELL DRIVE REGRADING	
EXISTING BUILDING		EXISTING SEWER FORCEMAIN	— FM — FM — FM —	PROPOSED TOP OF BANK	---
EXISTING CONCRETE		EXISTING WATER MAIN	— W — W —	PROPOSED TOE OF BANK	---
EXISTING SHELL		APPROX. VEGETATION LINE	~ ~ ~ ~ ~	PROPOSED DECORATIVE LIGHTING (SEE SEPARATE LIGHTING PLANS FOR DETAILS)	FIXTURE—●—●—●— BASE POLE
EXISTING TOE OF SLOPE	— TS — TS —	EXISTING TREES		PROPOSED PULL BOX (SEE SEPARATE LIGHTING PLANS FOR DETAILS)	
EXISTING TOP OF BANK	— TB — TB —	EXISTING POWER POLE			
EXISTING SWALE LINE	---	EXISTING LIGHT POLE			

**GULF BOULEVARD**  
STA. 125+63 TO STA. 128+38

USER: nballimore PLOTTED THE S10 LAYOUT OF C:\Users\nballimore\OneDrive\Documents\WELER\AppData\Local\Temp\AcPublish\_2256A\14089.002\_Monesta\_Gulf\_Bld\_(SS 2019-01-28)\100-COUNTY.dwg, ON Jan 28, 2019 @ 8:50am


Design:	BRW/JNB
Drawn:	JNB
Checked:	BRW
Approved:	MJC
Date Issued:	01/28/19

Scale:	1" = 10' @ 22x34
	1" = 20' @ 11x17
Job No.:	14089.002 (130)
	EB #6655

**WELER ENGINEERING CORPORATION**  
**WELER** *excellence in engineering*  
201 W. MARION AVE. SUITE 1306  
PUNTA GORDA, FLORIDA 33950  
941.505.1700

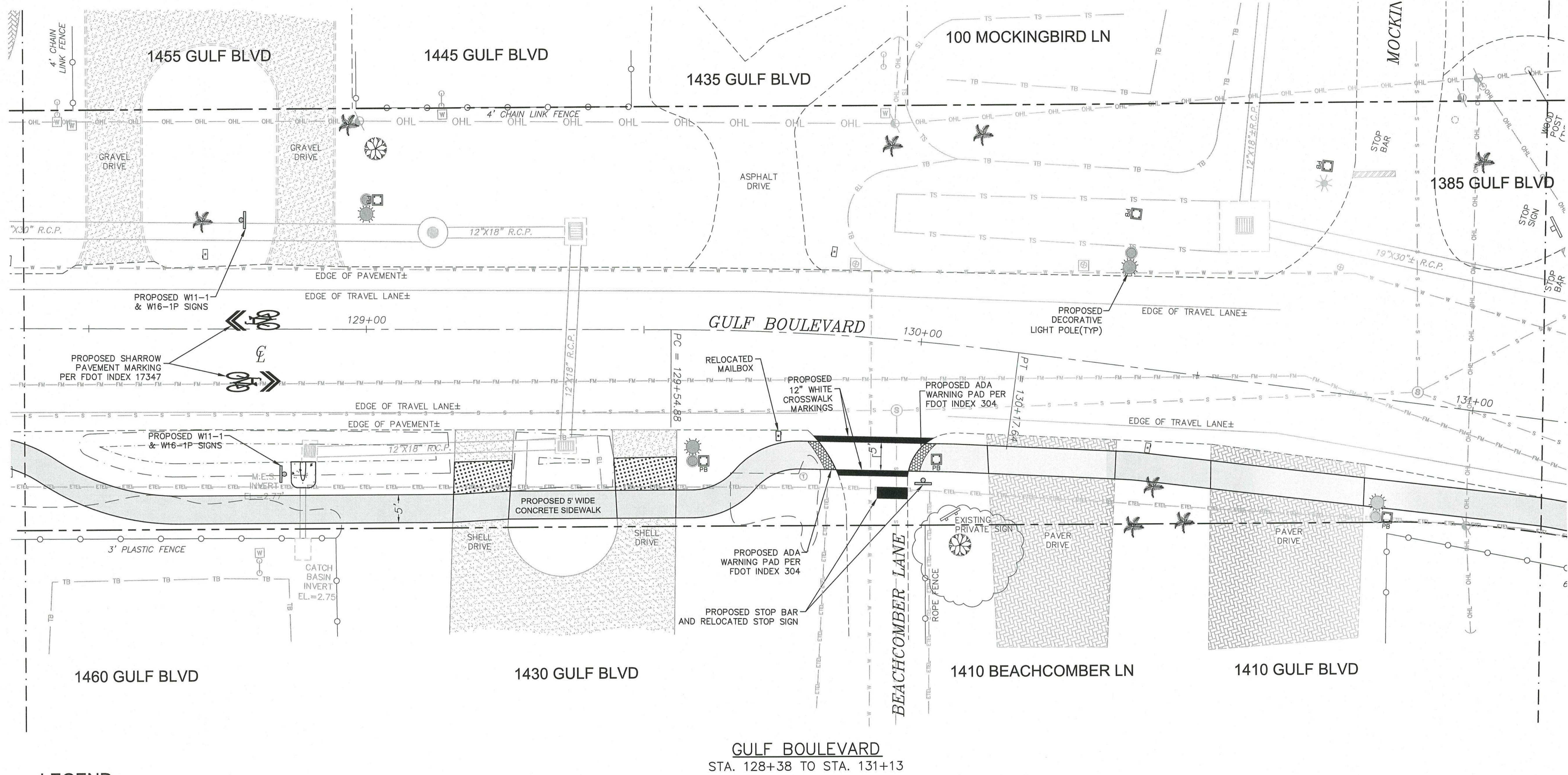
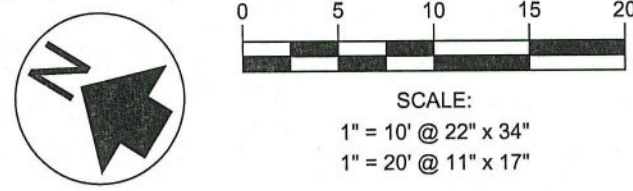
**SITE PLAN**  
**STA: 125+63 TO STA: 128+38**  
**GULF BLVD IMPROVEMENTS**

#	Description	Date	By
1	REVISED PER SWFMM COMMENTS 6-22-09	09/17/19	JNB
2	TOOK ISSUED FOR CONSTRUCTION	01/28/19	JNB



Brittny R. Williamson  
Professional Engineer  
State of Florida  
Registration No. 86503





**LEGEND**

EXISTING RIGHT OF WAY	---	PROPOSED CONCRETE DRIVE	
CONSTRUCTION BASELINE	- - - -	PROPOSED CONCRETE SIDEWALK	
SHEET MATCHLINE	- - - -	PROPOSED ASPHALT PAVEMENT	
EXISTING EDGE OF PAVEMENT	- - - -	PROPOSED PAVER BRICK REPLACEMENT	
EXISTING BRICK		PROPOSED SHELL DRIVE REGRADING	
EXISTING BUILDING		PROPOSED TOP OF BANK	---
EXISTING CONCRETE		PROPOSED TOE OF BANK	---
EXISTING SHELL		PROPOSED DECORATIVE LIGHTING (SEE SEPARATE LIGHTING PLANS FOR DETAILS)	FIXTURE- BASE POLE
EXISTING TOE OF SLOPE	--- TS --- TS ---	PROPOSED PULL BOX (SEE SEPARATE LIGHTING PLANS FOR DETAILS)	
EXISTING TOP OF BANK	--- TB --- TB ---		
EXISTING SWALE LINE	---		
EXISTING FENCE			
EXISTING TELEPHONE LINE	--- ETEL --- ETEL ---		
EXISTING TELEVISION LINE	--- TV --- TV --- TV ---		
EXISTING OVERHEAD LINE	--- OHL --- OHL ---		
EXISTING SEWER FORCEMAIN	--- FM --- FM --- FM ---		
EXISTING WATER MAIN	--- W --- W ---		
APPROX. VEGETATION LINE			
EXISTING TREES			
EXISTING POWER POLE			
EXISTING LIGHT POLE			

USER: mblimone PLOTTED THE STI LAYOUT OF C:\Users\mblimone\Documents\WEILER\AppData\Local\Temp\AcPublish\_22564\14089.002\_Memphis\_Gulf\_Bldg\_(S\_2019-01-28)\100-COUNTY.dwg, ON Jan 28, 2019 @ 8:50am

Design: BRW/JNB  
 Drawn: JNB  
 Checked: BRW  
 Approved: MUG  
 Date Issued: 01/28/19

Scale: 1"=10' @ 22x34  
 1"=20' @ 11x17  
 Job No: 14089.002 (130)  
 EB #6656

WEILER ENGINEERING CORPORATION  
**WEILER** excellence in engineering  
 201 W. MARION AVE, SUITE 1306  
 PUNTA GORDA, FLORIDA 33950  
 941.505.1700

**SITE PLAN**  
**STA: 128+38 TO STA: 131+13**  
**GULF BLVD IMPROVEMENTS**

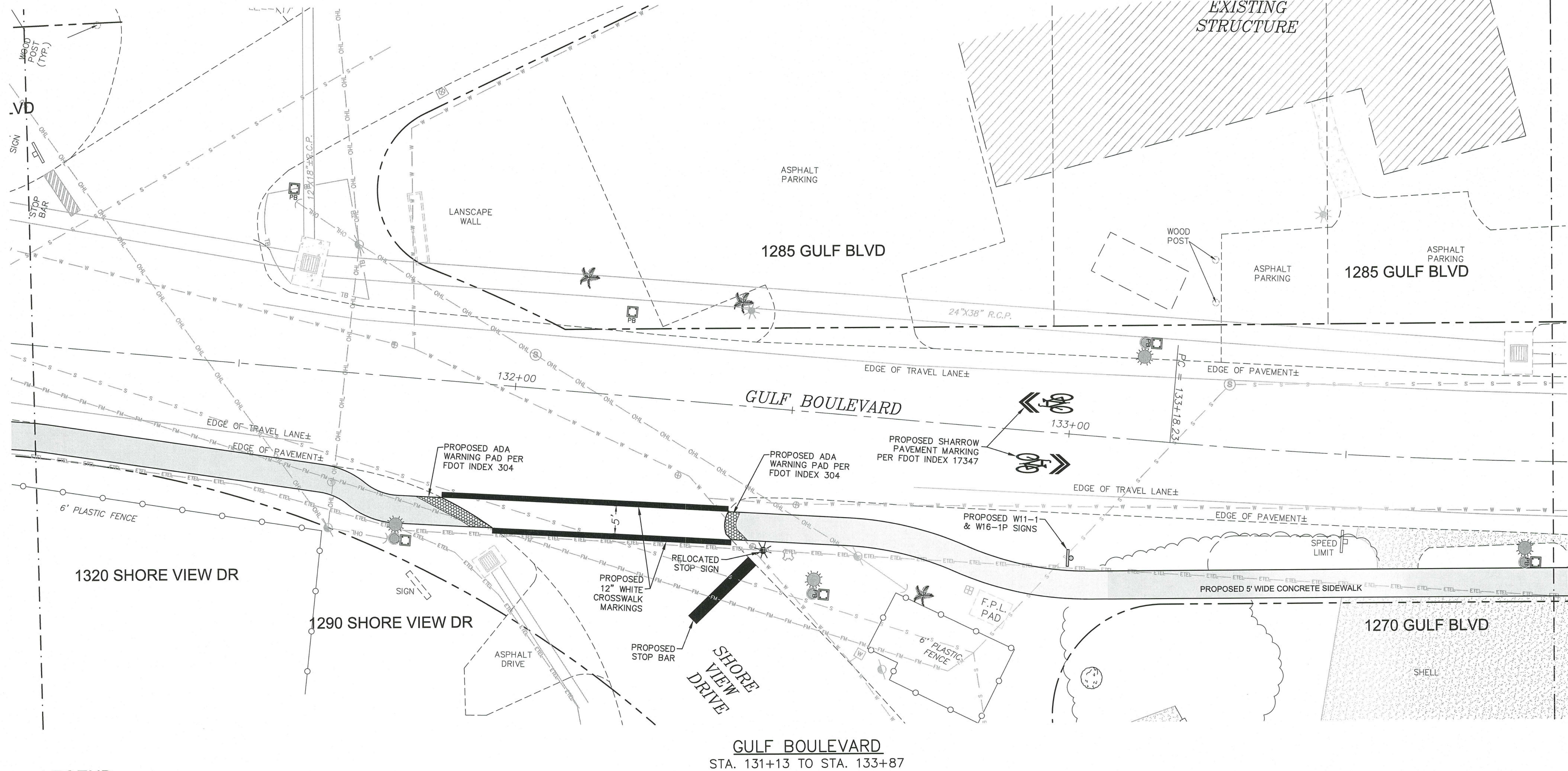
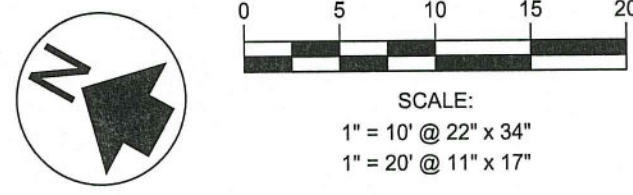
#	Description	Date	By
1	REVISED PER SWFWD COMMENTS 6-22	09/17/18	JNB
2	100% ISSUED FOR CONSTRUCTION	01/28/19	JNB



Brittny R. Williamson  
 Professional Engineer  
 State of Florida  
 Registration No. 86503

Sheet No. **S11**





**LEGEND**

EXISTING RIGHT OF WAY	---	EXISTING FENCE	□-□-□-□	PROPOSED CONCRETE DRIVE	[Stippled pattern]
CONSTRUCTION BASELINE	---	EXISTING TELEPHONE LINE	—ETEL—ETEL—	PROPOSED CONCRETE SIDEWALK	[Horizontal line pattern]
SHEET MATCHLINE	---	EXISTING TELEVISION LINE	—TV—TV—TV—	PROPOSED ASPHALT PAVEMENT	[Dotted pattern]
EXISTING EDGE OF PAVEMENT	---	EXISTING OVERHEAD LINE	—OHL—OHL—	PROPOSED PAVER BRICK REPLACEMENT	[Cross-hatched pattern]
EXISTING BRICK	[Brick pattern]	EXISTING SEWER FORCEMAIN	—FM—FM—FM—	PROPOSED SHELL DRIVE REGRADING	[Dotted pattern]
EXISTING BUILDING	[Hatched pattern]	EXISTING WATER MAIN	—W—W—	PROPOSED TOP OF BANK	---
EXISTING CONCRETE	[Stippled pattern]	APPROX. VEGETATION LINE	~ ~ ~ ~	PROPOSED TOE OF BANK	---
EXISTING SHELL	[Stippled pattern]	EXISTING TREES	[Tree symbols]	PROPOSED DECORATIVE LIGHTING (SEE SEPARATE LIGHTING PLANS FOR DETAILS)	FIXTURE [Light symbol] BASE [Pole symbol]
EXISTING TOE OF SLOPE	—TS—TS—	EXISTING POWER POLE	[Pole symbol]	PROPOSED PULL BOX (SEE SEPARATE LIGHTING PLANS FOR DETAILS)	[Box symbol]
EXISTING TOP OF BANK	—TB—TB—	EXISTING LIGHT POLE	[Pole symbol]		
EXISTING SWALE LINE	---				

USER: nballmore PLOTTED THE S12 LAYOUT OF C:\Users\nballmore\WELER\AppData\Local\Temp\AcPublish\_22564\14089.002\_Memphis\_Gulf\_Bldg\_(SS 2019-01-28)(100-COUNTY).dwg, ON Jan 28, 2019 @ 8:50am

Design: BRW/JNB  
 Drawn: JNB  
 Checked: BRW  
 Approved: MJC  
 Date Issued: 01/28/19

Scale: 1"=10'  
 1"=20'  
 Job No: 14089.002 (130)  
 M/G

WELER ENGINEERING CORPORATION  
**WELER** *intelligence in engineering*  
 201 W. MARION AVE, SUITE 1306  
 PUNTA GORDA, FLORIDA 33950  
 941.505.1700  
 EB #6666


**SITE PLAN**  
**STA: 131+13 TO STA: 133+87**  
**GULF BLVD IMPROVEMENTS**

#	Description	Date	By
1	REVISED PER SWFWD COMMENTS 6-22-09/17/18/19	01/28/19	JNB
2	100% ISSUED FOR CONSTRUCTION		

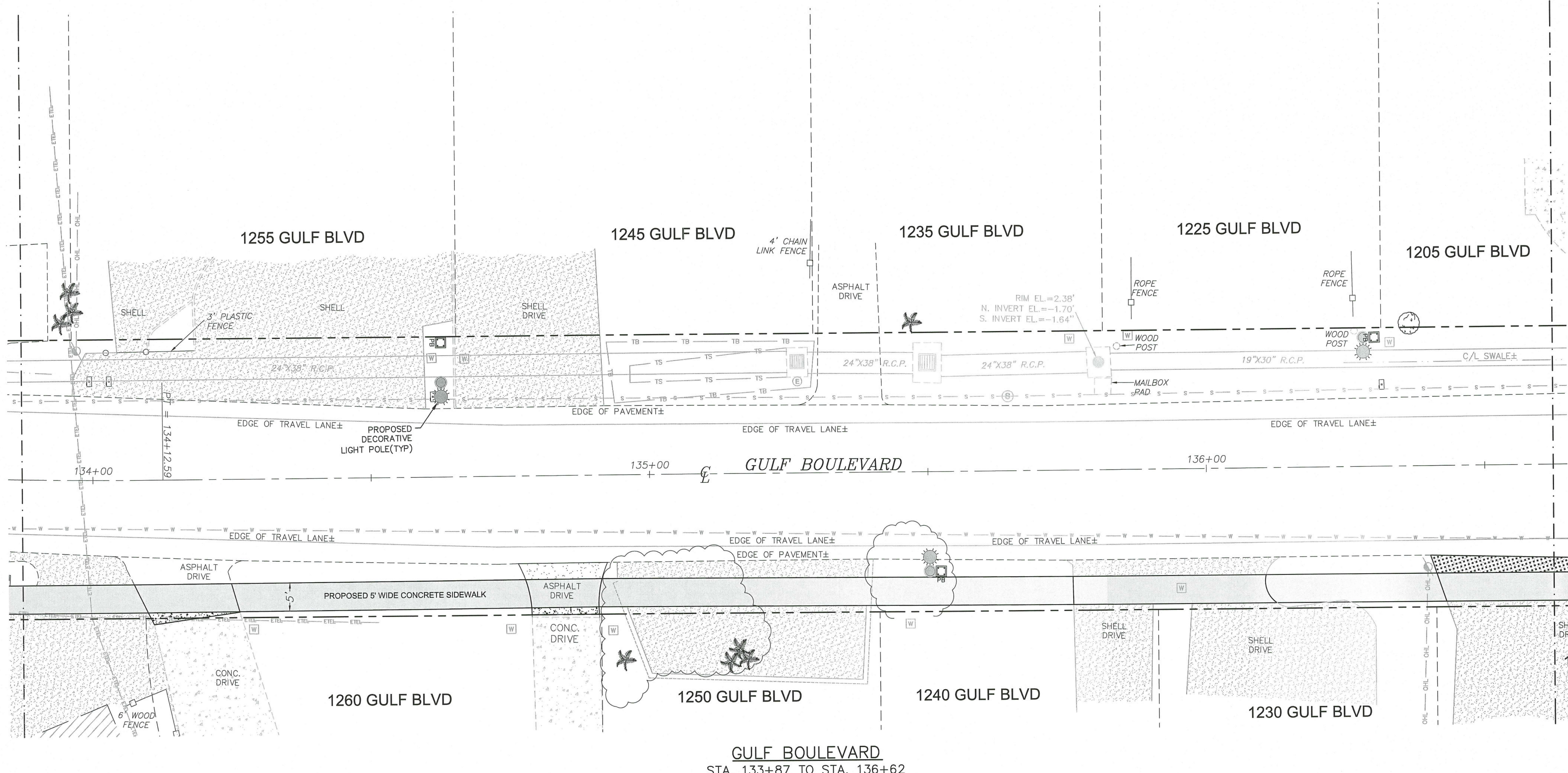


Britney R. Williamson  
 Professional Engineer  
 State of Florida  
 Registration No. 86503





SCALE:  
 1" = 10' @ 22" x 34"  
 1" = 20' @ 11" x 17"



**LEGEND**

- |                           |             |                          |                  |   |                                     |
|---------------------------|-------------|--------------------------|------------------|---|-------------------------------------|
| EXISTING RIGHT OF WAY     | ---         | EXISTING FENCE           | □-□-□-□          | PROPOSED CONCRETE DRIVE   | [Pattern]                           |
| CONSTRUCTION BASELINE     | ---         | EXISTING TELEPHONE LINE  | — ETEL — ETEL —  | PROPOSED CONCRETE SIDEWALK  | [Pattern]                           |
| SHEET MATCHLINE           | - - - - -   | EXISTING TELEVISION LINE | — TV — TV — TV — | PROPOSED ASPHALT PAVEMENT   | [Pattern]                           |
| EXISTING EDGE OF PAVEMENT | - - - - -   | EXISTING OVERHEAD LINE   | — OHL — OHL —    | PROPOSED PAVER BRICK REPLACEMENT  | [Pattern]                           |
| EXISTING BRICK            | [Pattern]   | EXISTING SEWER FORCEMAIN | — FM — FM — FM — | PROPOSED SHELL DRIVE REGRADING  | [Pattern]                           |
| EXISTING BUILDING         | [Pattern]   | EXISTING WATER MAIN      | — W — W —        | PROPOSED TOP OF BANK  | ---                                 |
| EXISTING CONCRETE         | [Pattern]   | APPROX. VEGETATION LINE  | ~ ~ ~ ~ ~        | PROPOSED TOE OF BANK  | ---                                 |
| EXISTING SHELL            | [Pattern]   | EXISTING TREES           | [Tree Symbols]   | PROPOSED DECORATIVE LIGHTING<br>(SEE SEPARATE LIGHTING PLANS FOR DETAILS) | FIXTURE [Symbol] BASE POLE [Symbol] |
| EXISTING TOE OF SLOPE     | — TS — TS — | EXISTING POWER POLE      | [Symbol]         | PROPOSED PULL BOX<br>(SEE SEPARATE LIGHTING PLANS FOR DETAILS)            | PB [Symbol]                         |
| EXISTING TOP OF BANK      | — TB — TB — | EXISTING LIGHT POLE      | [Symbol]         |   |                                     |
| EXISTING SWALE LINE       | - - - - -   |                          |                  |   |                                     |

USER: nballimore PLOTTED THE S13 LAYOUT OF C:\Users\ballmore\AppData\Local\Temp\Publish\_2256A\14089.002\_Menasha\_Gulf\_Bld\_(SS 2019-01-28)\100-COUNTY.dwg, ON Jan 28, 2019 @ 8:51am

Design: BRW/JNB  
 Drawn: JNB  
 Checked: BRW  
 Approved: MUG  
 Date Issued: 01/28/19

Scale: 1"=10' @ 22x34  
 1"=20' @ 11x17  
 Job No: 14089.002 (130)  
 EB #6656

**WELER ENGINEERING CORPORATION**  
**WELER** *excellence in engineering*  
 201 W. MARION AVE., SUITE 1306  
 PUNTA GORDA, FLORIDA 33950  
 941.505.1700

**SITE PLAN**  
**STA: 133+87 TO STA: 136+62**  
**GULF BLVD IMPROVEMENTS**

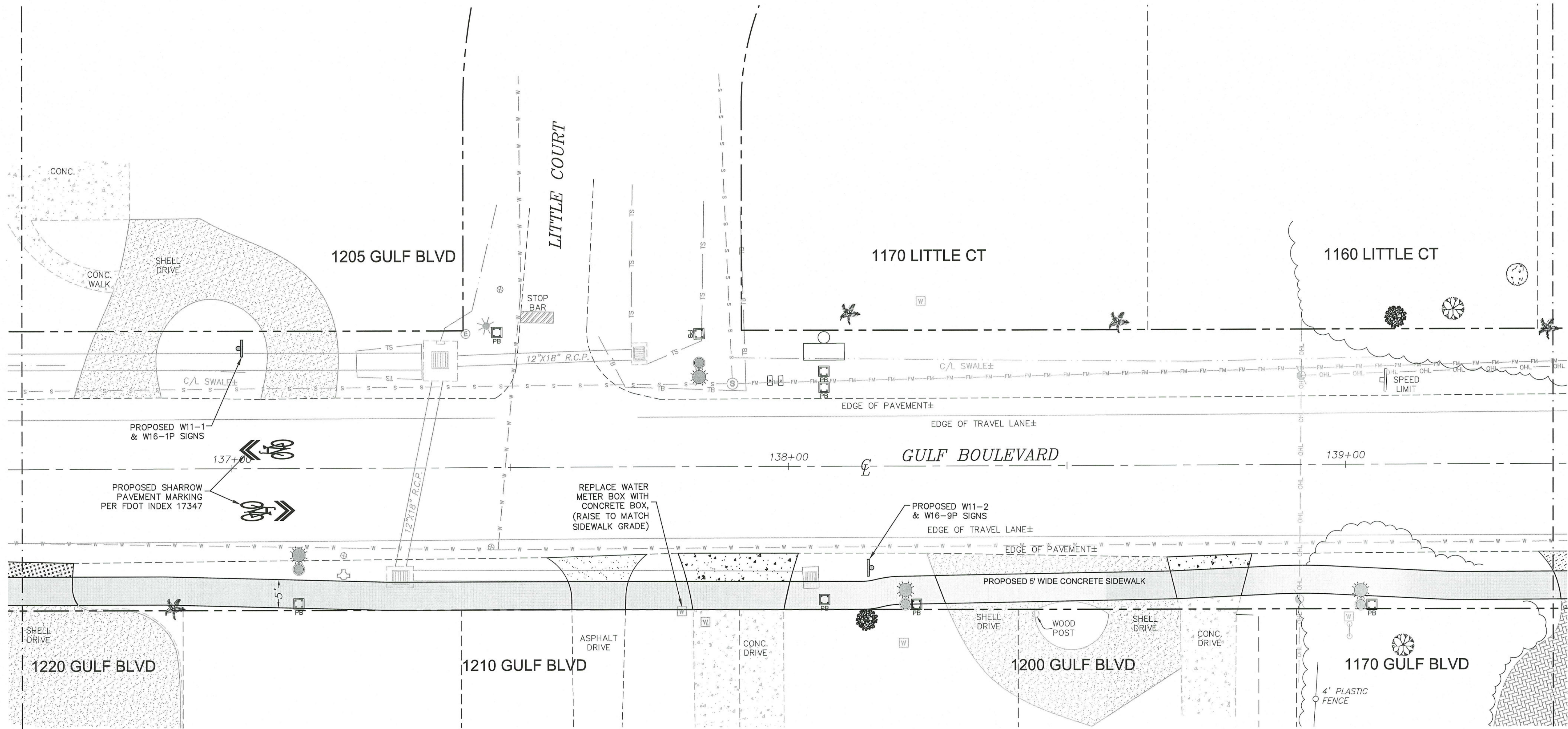
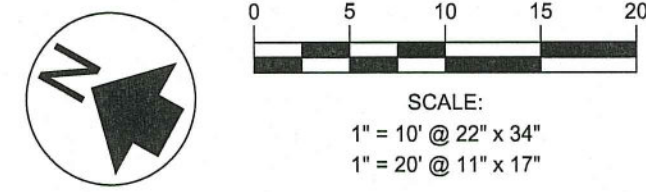
#	Description	Date	By
1	REVISED PER SWFWD COMMENTS: 6-22	09/17/18	JNB
2	100% ISSUED FOR CONSTRUCTION	01/28/19	JNB



Britney R. Williamson  
 Professional Engineer  
 State of Florida  
 Registration No. 86503

Sheet No. **S13**





**GULF BOULEVARD**  
STA. 136+62 TO STA. 139+37

**LEGEND**

EXISTING RIGHT OF WAY	---	EXISTING FENCE	□ — □ — □	PROPOSED CONCRETE DRIVE	
CONSTRUCTION BASELINE	---	EXISTING TELEPHONE LINE	— ETEL — ETEL —	PROPOSED CONCRETE SIDEWALK	
SHEET MATCHLINE	---	EXISTING TELEVISION LINE	— TV — TV — TV —	PROPOSED ASPHALT PAVEMENT	
EXISTING EDGE OF PAVEMENT	---	EXISTING TELEVISION LINE	— TV — TV — TV —	PROPOSED PAVER BRICK REPLACEMENT	
EXISTING BRICK		EXISTING OVERHEAD LINE	— OHL — OHL —	PROPOSED SHELL DRIVE REGRADING	
EXISTING BUILDING		EXISTING SEWER FORCEMAIN	— FM — FM — FM —	PROPOSED TOP OF BANK	---
EXISTING CONCRETE		EXISTING WATER MAIN	— W — W —	PROPOSED TOE OF BANK	---
EXISTING SHELL		APPROX. VEGETATION LINE	~ ~ ~ ~ ~	PROPOSED DECORATIVE LIGHTING	FIXTURE——BASE POLE
EXISTING TOE OF SLOPE	— TS — TS —	EXISTING TREES		PROPOSED PULL BOX	
EXISTING TOP OF BANK	— TB — TB —	EXISTING POWER POLE			
EXISTING SWALE LINE	---	EXISTING LIGHT POLE			

Design:	BRW/JNB
Drawn:	JNB
Checked:	BRW
Approved:	MJG
Date Issued:	01/28/19

Scale:	1" = 10' @ 22x34
	1" = 20' @ 11x17
Job No.:	14089.002 (130)
EB #6566	

**WEC**  
WELER ENGINEERING CORPORATION  
excellence in engineering  
201 W. MARION AVE., SUITE 1306  
PUNTA GORDA, FLORIDA 33950  
941.505.1700

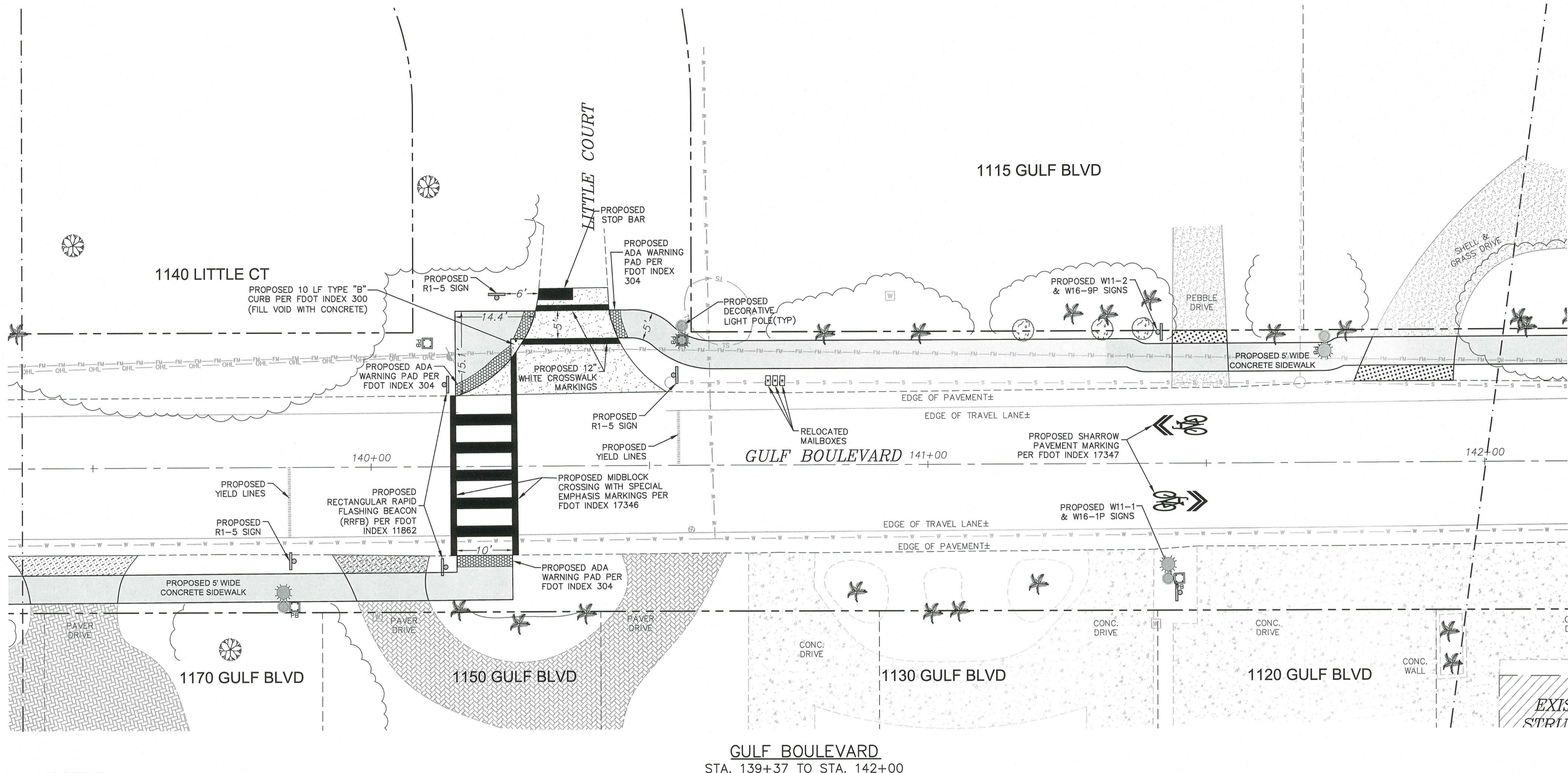
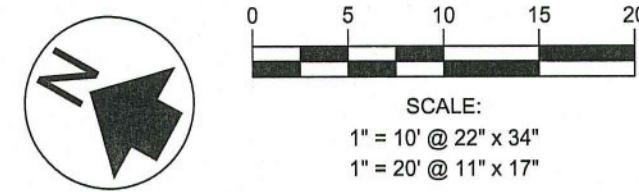
**SITE PLAN**  
**STA. 136+62 TO STA. 139+37**  
**GULF BLVD IMPROVEMENTS**

#	Description	Date:
1	REVISED PER SWFWD COMMENTS 6-22/09/17/18/JNB	01/28/19/JNB
2	100% ISSUED FOR CONSTRUCTION	

Brittny R. Williamson  
 Professional Engineer  
 State of Florida  
 Registration No. 86503  
 Sheet No. **S14**

USER: nbaltimore PLOTTED THE S14 LAYOUT OF C:\Users\nballmore\OneDrive\AppData\Local\Temp\AutoPublish\_2256414089.002\_Minnesota\_Gulf\_Bldg\_CX Jan 28, 2019 @ 8:51am





**LEGEND**

EXISTING RIGHT OF WAY	---	EXISTING FENCE	□-□-□-□	PROPOSED CONCRETE DRIVE	[Stippled Pattern]
CONSTRUCTION BASELINE	---	EXISTING TELEPHONE LINE	— ETEL — ETEL —	PROPOSED CONCRETE SIDEWALK	[Horizontal Line Pattern]
SHEET MATCHLINE	---	EXISTING TELEVISION LINE	— TV — TV — TV —	PROPOSED ASPHALT PAVEMENT	[Dotted Pattern]
EXISTING EDGE OF PAVEMENT	- - - - -	EXISTING OVERHEAD LINE	— OHL — OHL —	PROPOSED PAVER BRICK REPLACEMENT	[Cross-hatched Pattern]
EXISTING BRICK	[Cross-hatched Pattern]	EXISTING SEWER FORCEMAIN	— FM — FM — FM —	PROPOSED SHELL DRIVE REGRADING	[Dotted Pattern]
EXISTING BUILDING	[Diagonal Line Pattern]	EXISTING WATER MAIN	— W — W —	PROPOSED TOP OF BANK	---
EXISTING CONCRETE	[Stippled Pattern]	APPROX. VEGETATION LINE	~ ~ ~ ~ ~	PROPOSED TOE OF BANK	---
EXISTING SHELL	[Dotted Pattern]	EXISTING TREES	[Tree Symbols]	PROPOSED DECORATIVE LIGHTING (SEE SEPARATE LIGHTING PLANS FOR DETAILS)	FIXTURE—●—BASE POLE
EXISTING TOE OF SLOPE	— TS — TS —	EXISTING POWER POLE	[Power Pole Symbol]	PROPOSED PULL BOX (SEE SEPARATE LIGHTING PLANS FOR DETAILS)	PB
EXISTING TOP OF BANK	— TB — TB —	EXISTING LIGHT POLE	[Light Pole Symbol]		
EXISTING SWALE LINE	---				

USER: nbaltmore PLOTTED THE ST15 LAYOUT OF C:\Users\nbaltmore\OneDrive\Temp\AspPublish\_22564\14089.002\_Monaco-Gulf\_Bldg\_ISS\_2019-01-28(100-COUNTY).dwg, ON Jan 28, 2019 @ 8:57am


Design:	BRW/JNB
Drawn:	JNB
Checked:	BRW
Approved:	MJG
Date Issued:	01/28/19

Scale:	1" = 10' @ 22x34
	1" = 20' @ 11x17
Job No:	14089.002 (130)
EB #656	

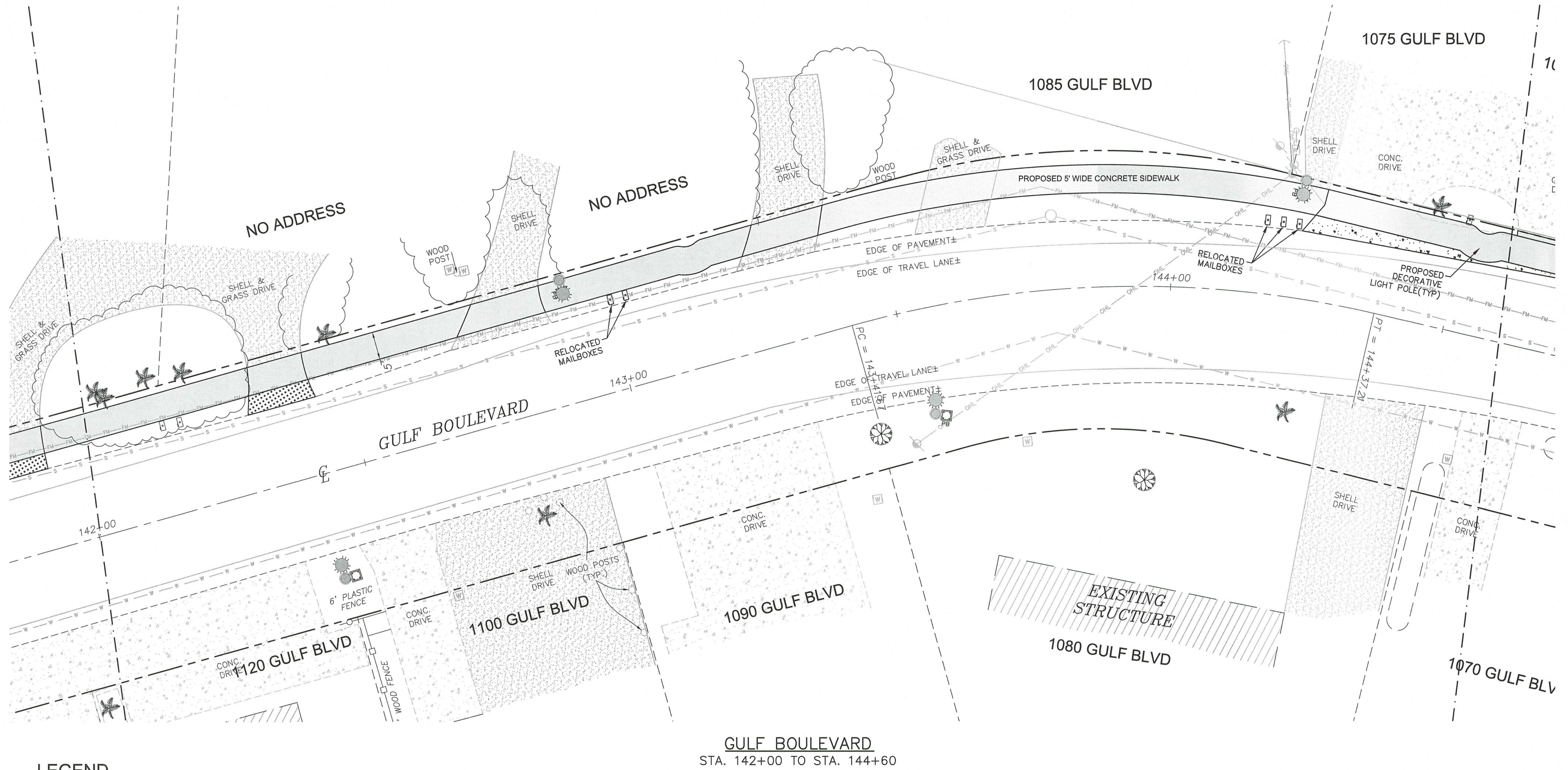
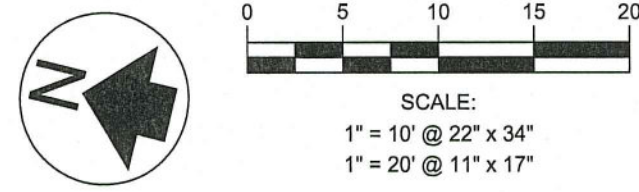
**WEC**  
 WELER ENGINEERING CORPORATION  
 ellence in engineering  
 201 W. MARION AVE, SUITE 1306  
 PUNTA GORDA, FLORIDA 33950  
 941.505.1700

**SITE PLAN**  
 STA. 139+37 TO STA. 142+00  
 GULF BLVD IMPROVEMENTS

By:	JNB
Date:	01/28/19
Description	REVISION PER SWEFWD COMMENTS 6-22/09/17/18/JNB
#	100% ISSUED FOR CONSTRUCTION







**LEGEND**

EXISTING RIGHT OF WAY	---	PROPOSED CONCRETE DRIVE	
CONSTRUCTION BASELINE	---	PROPOSED CONCRETE SIDEWALK	
SHEET MATCHLINE	---	PROPOSED ASPHALT PAVEMENT	
EXISTING EDGE OF PAVEMENT	---	PROPOSED PAVER BRICK REPLACEMENT	
EXISTING BRICK		PROPOSED SHELL DRIVE REGRADING	
EXISTING BUILDING		PROPOSED TOP OF BANK	---
EXISTING CONCRETE		PROPOSED TOE OF BANK	---
EXISTING SHELL		PROPOSED DECORATIVE LIGHTING (SEE SEPARATE LIGHTING PLANS FOR DETAILS)	FIXTURE  BASE POLE
EXISTING TOE OF SLOPE	--- TS --- TS ---	PROPOSED PULL BOX (SEE SEPARATE LIGHTING PLANS FOR DETAILS)	
EXISTING TOP OF BANK	--- TB --- TB ---	EXISTING FENCE	
EXISTING SWALE LINE	---	EXISTING TELEPHONE LINE	--- ETEL --- ETEL ---
EXISTING TELEVISION LINE	--- TV --- TV --- TV ---	EXISTING TELEVISION LINE	--- TV --- TV --- TV ---
EXISTING OVERHEAD LINE	--- OHL --- OHL ---	EXISTING OVERHEAD LINE	--- OHL --- OHL ---
EXISTING SEWER FORCEMAIN	--- FM --- FM --- FM ---	EXISTING SEWER FORCEMAIN	--- FM --- FM --- FM ---
EXISTING WATER MAIN	--- W --- W ---	EXISTING WATER MAIN	--- W --- W ---
APPROX. VEGETATION LINE		EXISTING TREES	
EXISTING POWER POLE		EXISTING LIGHT POLE	

USER: nbaltimore\_PLOTTED THE S16\_LAYOUT OF C:\Users\rbaltimore\AppData\Local\Temp\AsPublish\_225641\4089.002\_Monaco\_Gulf\_Bldg\_SSS\_2019-01-28(100-COUNTY).dwg, ON Jan 28, 2019 @ 8:51am


Design: BRW/JNB  
 Drawn: JNB  
 Checked: BRW  
 Approved: MUG  
 Date Issued: 01/28/19

Scale: 1" = 10' @ 22x34  
 1" = 20' @ 11x17  
 Job No: 14089.002 (130)  
 EB#6556

WELER ENGINEERING CORPORATION  
**WELER** *excellence in engineering*  
 201 W. MARION AVE, SUITE 1306  
 PUNTA GORDA, FLORIDA 33950  
 941.505.1700

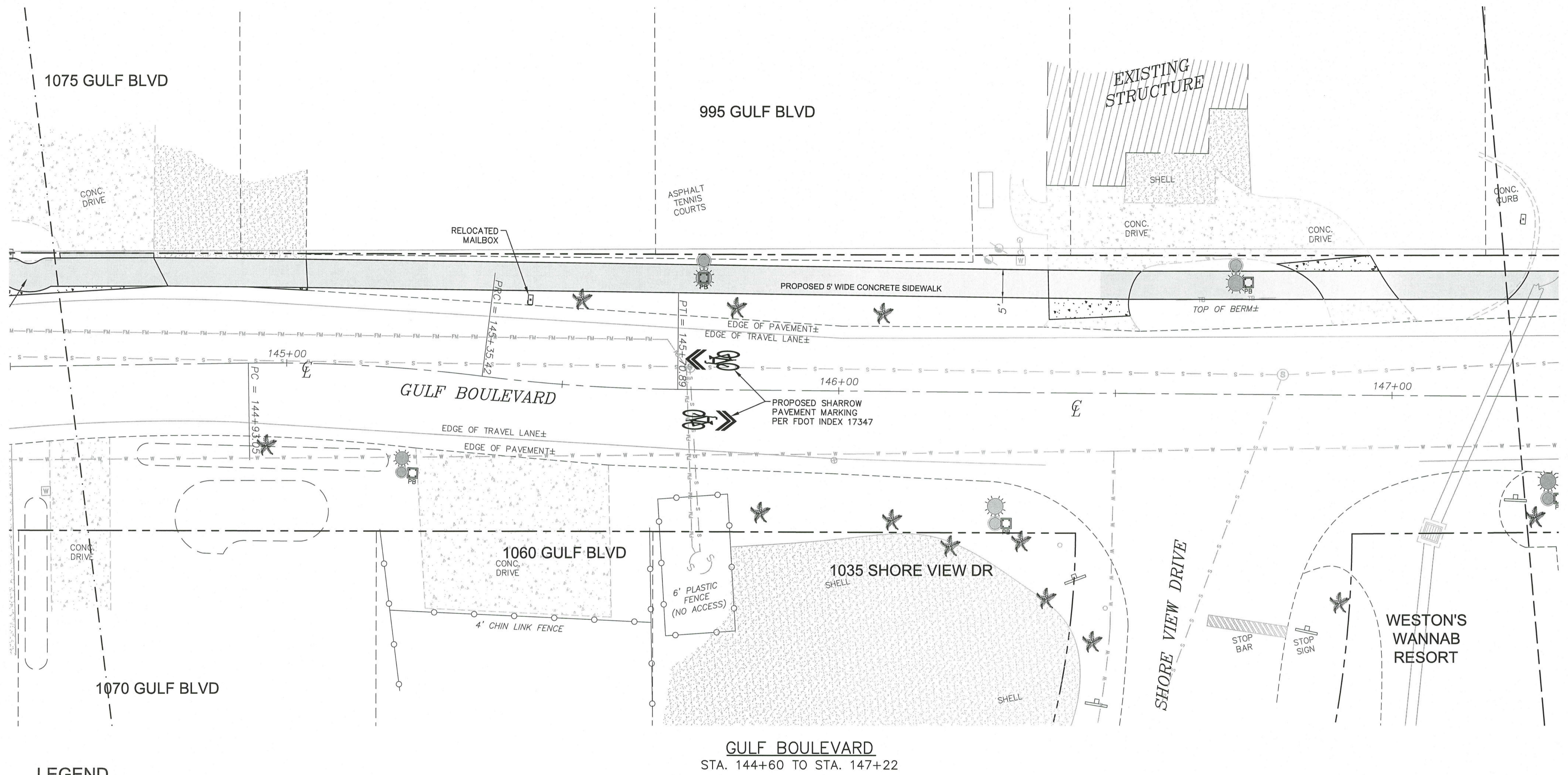
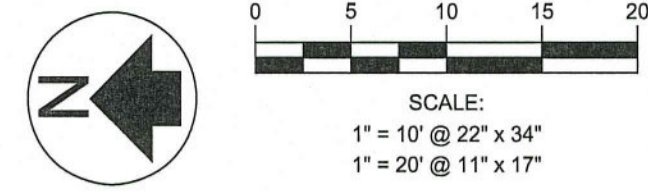
**SITE PLAN**  
**STA: 142+00 TO STA: 144+60**  
**GULF BLVD IMPROVEMENTS**

#	Description	Date	By
1	REVISED PER SWF/MD COMMENTS 6-22-09/17/18/19	01/28/19	JNB
2	100% ISSUED FOR CONSTRUCTION		



Brittney R. Williamson  
 Professional Engineer  
 State of Florida  
 Registration No. 86503  
 Sheet No. **S16**





**LEGEND**

EXISTING RIGHT OF WAY	---	PROPOSED CONCRETE DRIVE	
CONSTRUCTION BASELINE	- - - -	PROPOSED CONCRETE SIDEWALK	
SHEET MATCHLINE	- - - -	PROPOSED ASPHALT PAVEMENT	
EXISTING EDGE OF PAVEMENT	- - - -	PROPOSED PAVER BRICK REPLACEMENT	
EXISTING BRICK		PROPOSED SHELL DRIVE REGRADING	
EXISTING BUILDING		PROPOSED TOP OF BANK	---
EXISTING CONCRETE		PROPOSED TOE OF BANK	---
EXISTING SHELL		PROPOSED DECORATIVE LIGHTING (SEE SEPARATE LIGHTING PLANS FOR DETAILS)	FIXTURE  BASE POLE
EXISTING TOE OF SLOPE	TS --- TS	PROPOSED PULL BOX (SEE SEPARATE LIGHTING PLANS FOR DETAILS)	
EXISTING TOP OF BANK	TB --- TB		
EXISTING SWALE LINE	---		
EXISTING FENCE			
EXISTING TELEPHONE LINE	ETEL --- ETEL		
EXISTING TELEVISION LINE	TV --- TV --- TV		
EXISTING OVERHEAD LINE	OHL --- OHL		
EXISTING SEWER FORCEMAIN	FM --- FM --- FM		
EXISTING WATER MAIN	W --- W		
APPROX. VEGETATION LINE			
EXISTING TREES			
EXISTING POWER POLE			
EXISTING LIGHT POLE			

USER: nbaltimore PLOTTED THE S17 LAYOUT OF C:\Users\nbaltimore\OneDrive\Temp\Temp\WELLER\AppData\Local\Temp\22564\14089.002\_Minnesota\_Gulf\_Bldg.dwg, DN Jan 28, 2019 @ 8:51am

Design:	BRW/JNB
Drawn:	JNB
Checked:	BRW
Approved:	MJC
Date Issued:	01/28/19

**WEC**  
WELLER ENGINEERING CORPORATION  
excellence in engineering  
201 W. MARION AVE, SUITE 1306  
PUNTA GORDA, FLORIDA 33950  
941.505.1700  
EB #6656


#	Description	By:	Date:
1	REVISED PER SWFWD COMMENTS 6-22	09/17/18JNB	
2	100% ISSUED FOR CONSTRUCTION	01/28/19JNB	

BRITNEY R. WILLIAMSON  
LICENSE  
No. 86503  
01-28-2019  
STATE OF  
FLORIDA  
PROFESSIONAL ENGINEER

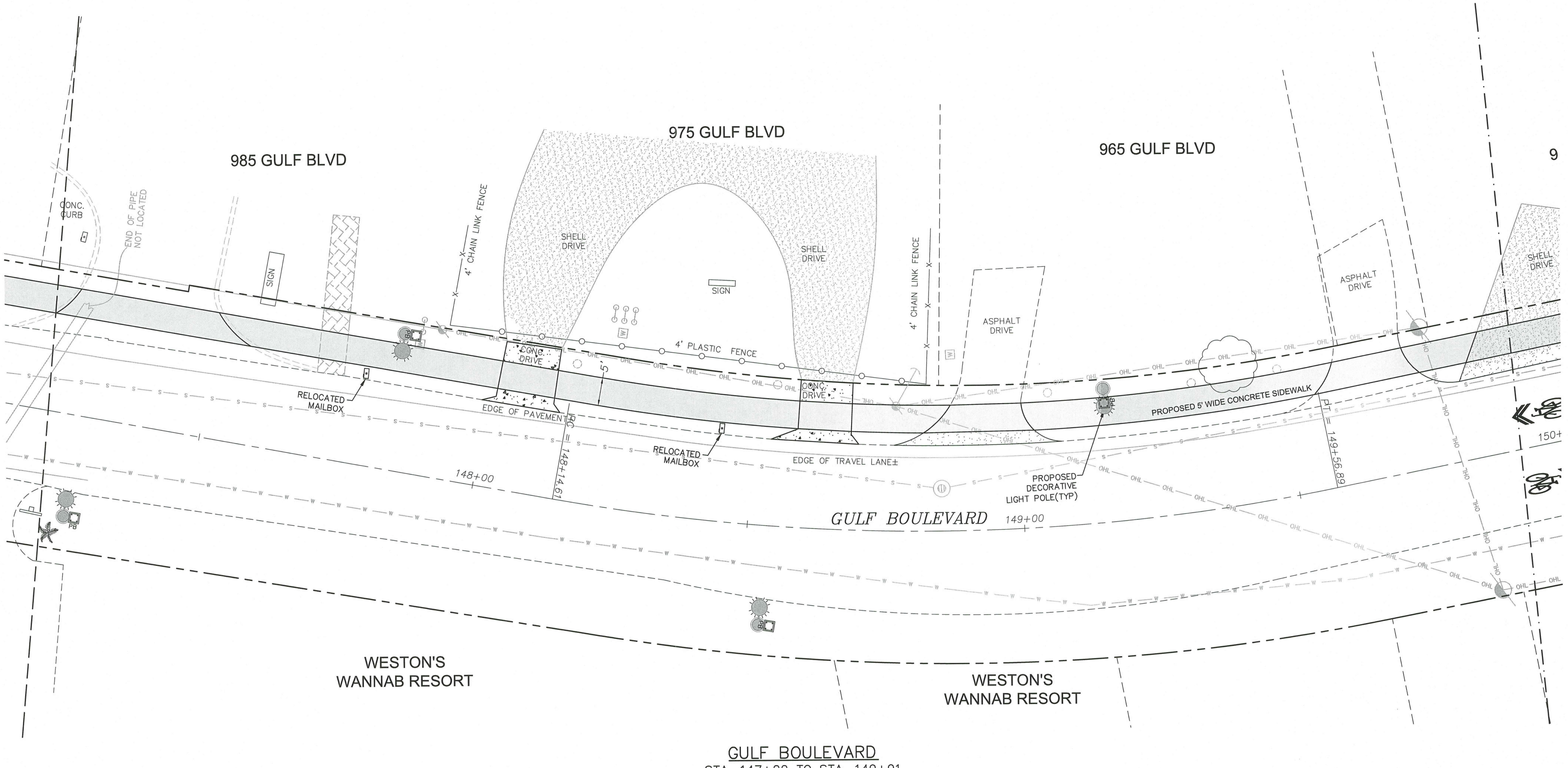
Brittney R. Williamson  
Professional Engineer  
State of Florida  
Registration No. 86503

Sheet No. **S17**





SCALE:  
 1" = 10' @ 22" x 34"  
 1" = 20' @ 11" x 17"



**LEGEND**

- EXISTING RIGHT OF WAY
- CONSTRUCTION BASELINE
- SHEET MATCHLINE
- EXISTING EDGE OF PAVEMENT
- EXISTING BRICK
- EXISTING BUILDING
- EXISTING CONCRETE
- EXISTING SHELL
- EXISTING TOE OF SLOPE
- EXISTING TOP OF BANK
- EXISTING SWALE LINE

- EXISTING FENCE
- EXISTING TELEPHONE LINE
- EXISTING TELEVISION LINE
- EXISTING OVERHEAD LINE
- EXISTING SEWER FORCEMAIN
- EXISTING WATER MAIN
- APPROX. VEGETATION LINE
- EXISTING TREES
- EXISTING POWER POLE
- EXISTING LIGHT POLE

- PROPOSED CONCRETE DRIVE
- PROPOSED CONCRETE SIDEWALK
- PROPOSED ASPHALT PAVEMENT
- PROPOSED PAVER BRICK REPLACEMENT
- PROPOSED SHELL DRIVE REGRADING
- PROPOSED TOP OF BANK
- PROPOSED TOE OF BANK
- PROPOSED DECORATIVE LIGHTING (SEE SEPARATE LIGHTING PLANS FOR DETAILS)
- PROPOSED PULL BOX (SEE SEPARATE LIGHTING PLANS FOR DETAILS)

USER: rbailliere PLOTTED THE S18 LAYOUT OF C:\Users\rbailliere\OneDrive\Work\Projects\14089.002\_Manasota\_Gulf\_Bldg(SS 2019-01-28)100-COUNTY.dwg, ON Jan 28, 2019 @ 8:53 am


Design: BRW/JNB  
 Drawn: JNB  
 Checked: BRW  
 Approved: MUG  
 Date Issued: 01/28/19

Scale: 1"=10' @ 22x34  
 1"=20' @ 11x17  
 Job No: 14089.002 (130)  
 Date Issued: 01/28/19

WELER ENGINEERING CORPORATION  
**WEC** *excellence in engineering*  
 201 W. MARION AVE. SUITE 1306  
 PUNTA GORDA, FLORIDA 33950  
 941.505.1700  
 EB #6656

**SITE PLAN**  
**STA: 147+22 TO STA: 149+91**  
**GULF BLVD IMPROVEMENTS**

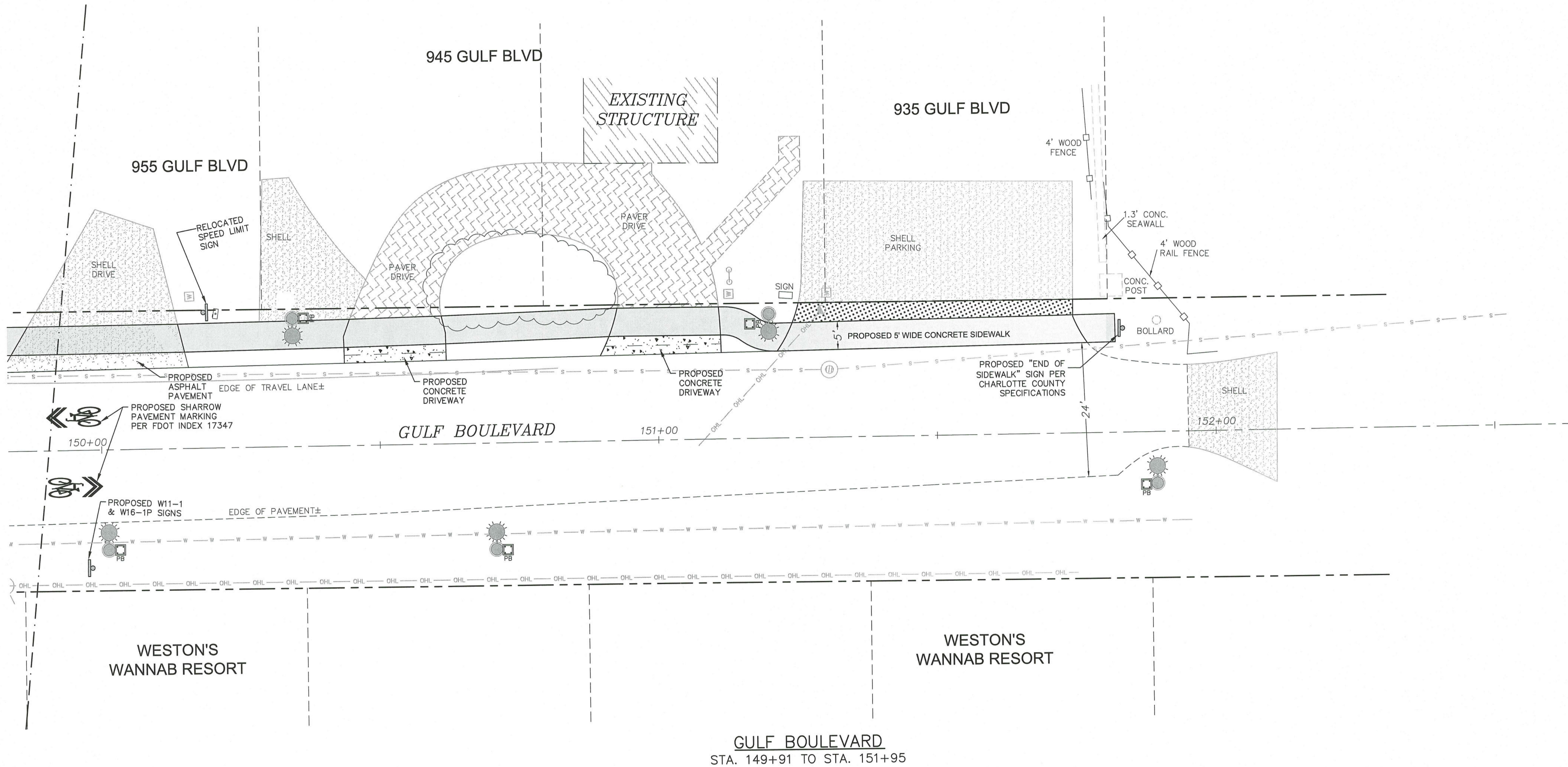
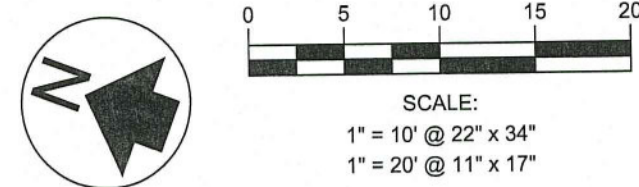
#	Description	Date	By
1	REVISED PER SWFAMD COMMENTS 6-22-09	09/17/19JNB	JNB
2	100% ISSUED FOR CONSTRUCTION	01/28/19JNB	JNB



Brittny R. Williamson  
 Professional Engineer  
 State of Florida  
 Registration No. 86503

Sheet No. **S18**





**LEGEND**

- EXISTING RIGHT OF WAY
- CONSTRUCTION BASELINE
- SHEET MATCHLINE
- EXISTING EDGE OF PAVEMENT
- EXISTING BRICK
- EXISTING BUILDING
- EXISTING CONCRETE
- EXISTING SHELL
- EXISTING TOE OF SLOPE
- EXISTING TOP OF BANK
- EXISTING SWALE LINE

- EXISTING FENCE
- EXISTING TELEPHONE LINE
- EXISTING TELEVISION LINE
- EXISTING OVERHEAD LINE
- EXISTING SEWER FORCEMAIN
- EXISTING WATER MAIN
- APPROX. VEGETATION LINE
- EXISTING TREES
- EXISTING POWER POLE
- EXISTING LIGHT POLE

- PROPOSED CONCRETE DRIVE
- PROPOSED CONCRETE SIDEWALK
- PROPOSED ASPHALT PAVEMENT
- PROPOSED PAVER BRICK REPLACEMENT
- PROPOSED SHELL DRIVE REGRADING
- PROPOSED TOP OF BANK
- PROPOSED TOE OF BANK
- PROPOSED DECORATIVE LIGHTING (SEE SEPARATE LIGHTING PLANS FOR DETAILS)
- PROPOSED PULL BOX (SEE SEPARATE LIGHTING PLANS FOR DETAILS)

**GULF BOULEVARD**  
STA. 149+91 TO STA. 151+95

USER: nbaltimore PLOTTED THE S19 LAYOUT OF C:\Users\vbaltimore\OneDrive\Work\Projects\14089.002\Manasota\_Gulf\_Bldg\SS 2019-01-28\100-COUNTY.dwg, ON Jan 28, 2019 @ 8:51am


Design: BRW/JNB  
Drawn: JNB  
Checked: BRW  
Approved: M/G  
Date Issued: 01/28/19

Scale: 1"=10' @ 22x34  
1"=20' @ 11x17  
Job No: 14089.002 (130)  
EB #6566

**WEC** *WELER ENGINEERING CORPORATION*  
**W** *ellence in engineering*  
201 W. MARION AVE, SUITE 1306  
PUNTA GORDA, FLORIDA 33950  
941.505.1700

**SITE PLAN**  
**STA: 149+91 TO STA: 151+95**  
**GULF BLVD IMPROVEMENTS**

#	Description	Date:	By:
1	REVISED PER SWFWD COMMENTS 6-22-09	09/17/18 (JNB)	
2	100% ISSUED FOR CONSTRUCTION	01/28/19 (JNB)	



Brittney R. Williamson  
Professional Engineer  
State of Florida  
Registration No. 86503